



HG partner s.r.o.

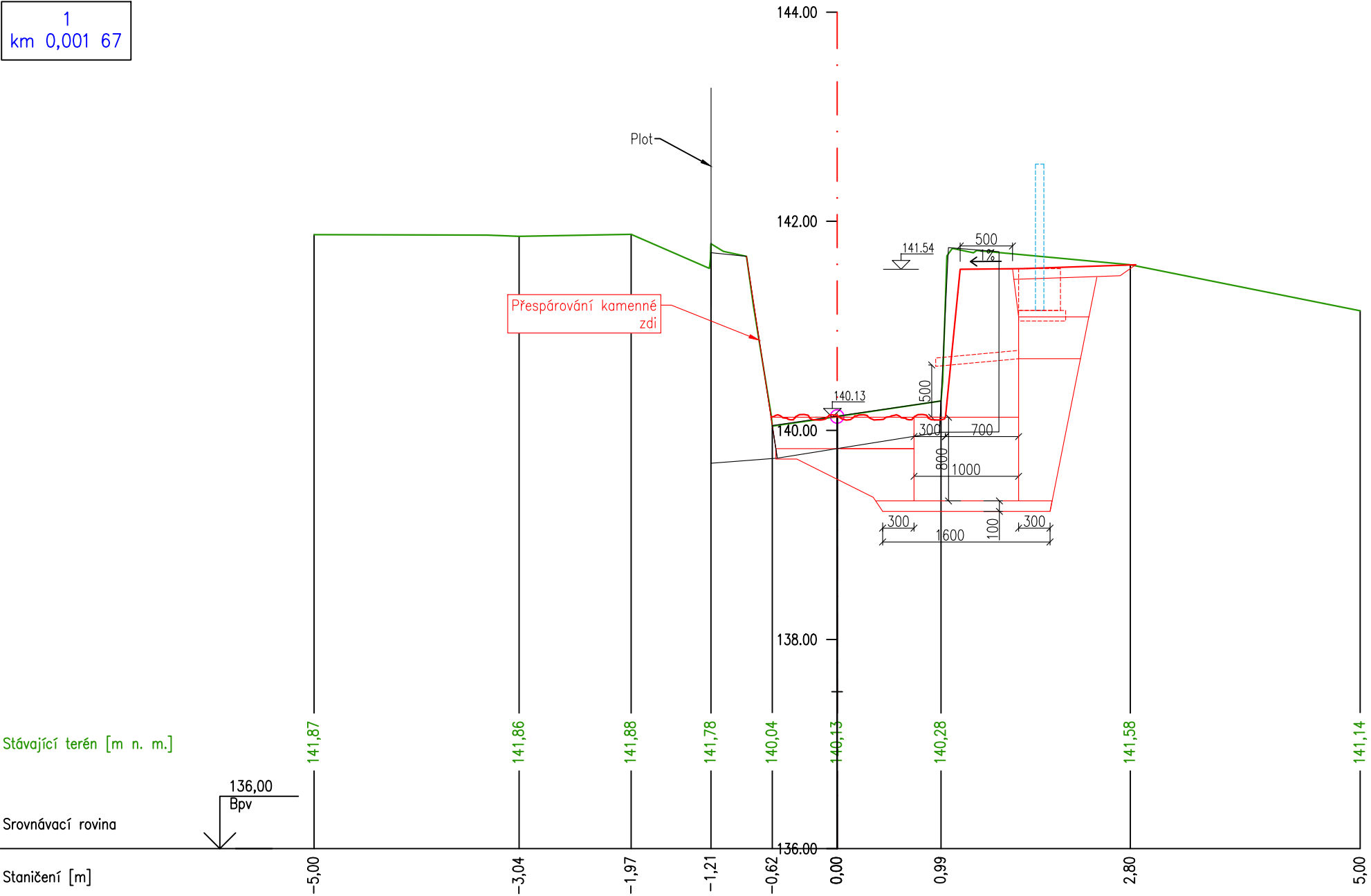
Smetanova 200, 250 82 Úvaly
www.hgpartner.cz

Telefon: 246 082 015
e-mail: hgp@hgpartner.cz

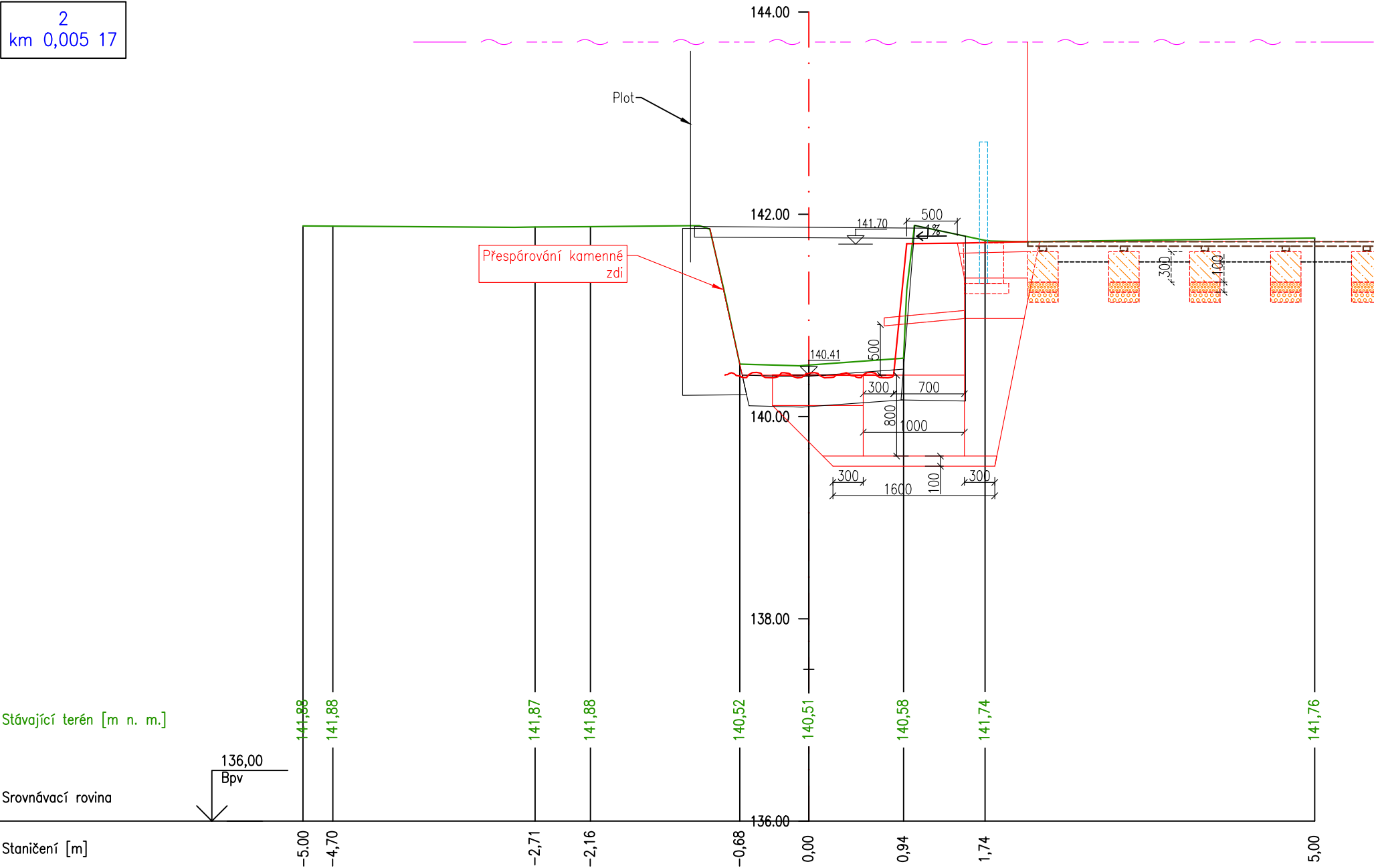
Paré č.:

Investor: Povodí Ohře, státní podnik, Bezručova 4219, 430 03 Chomutov			Datum:	06/2023
Odpovědný projektant:	Ing. Jaroslav Vrzák		Č. zakázky:	H-22/036
Vypracoval:	Ing. Adéla Jůzová		Změna:	-
Akce: OPŠ 07/2021 Ostružník - Děčín - Přípeř			Stupeň: DSP	
Název části: DOKUMENTACE OBJEKTŮ			Část:	D
Příloha: PŘÍČNÉ ŘEZY			Měřítko: 1:50	Č. přílohy: D.5

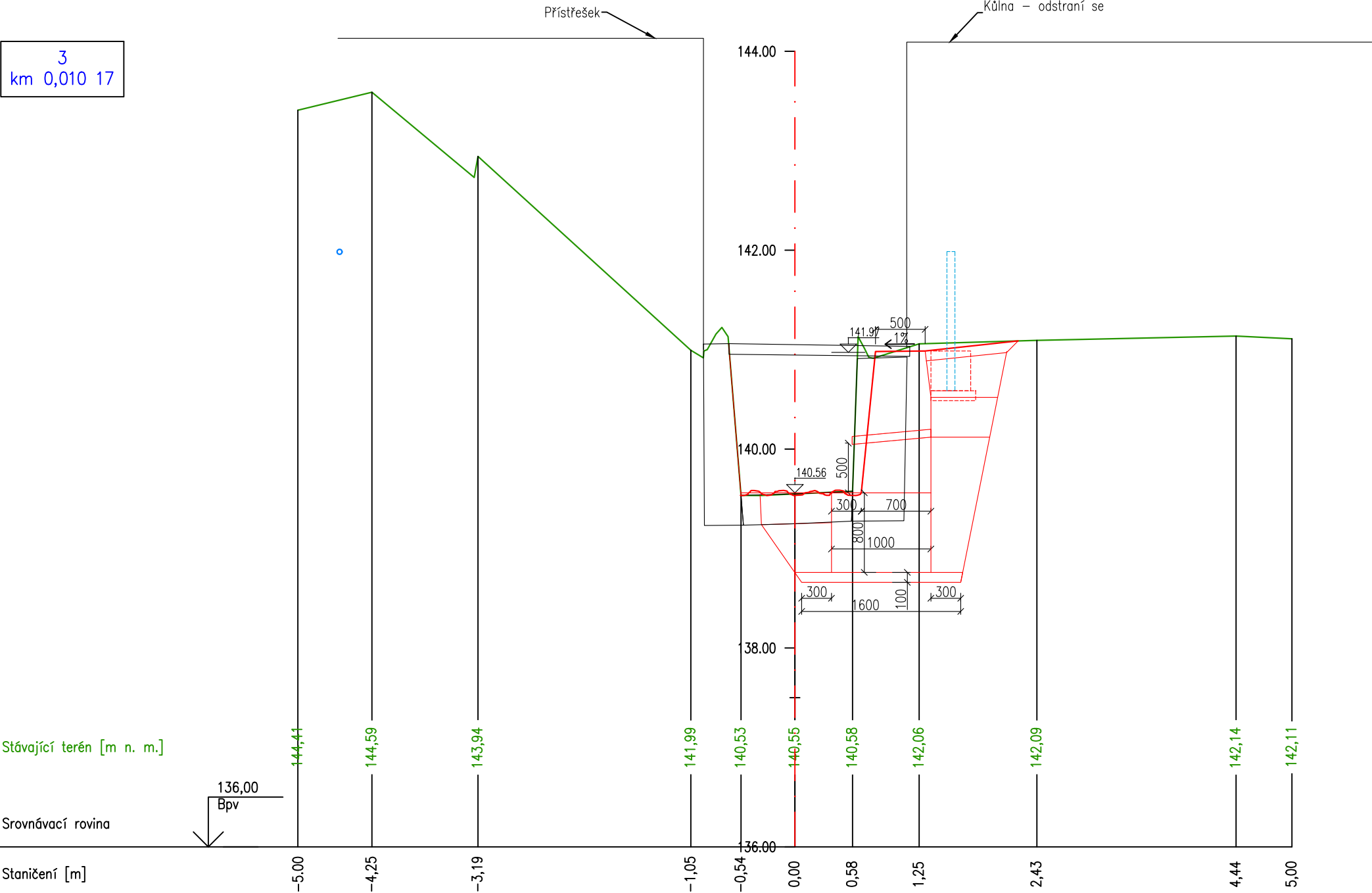
1
km 0,001 67



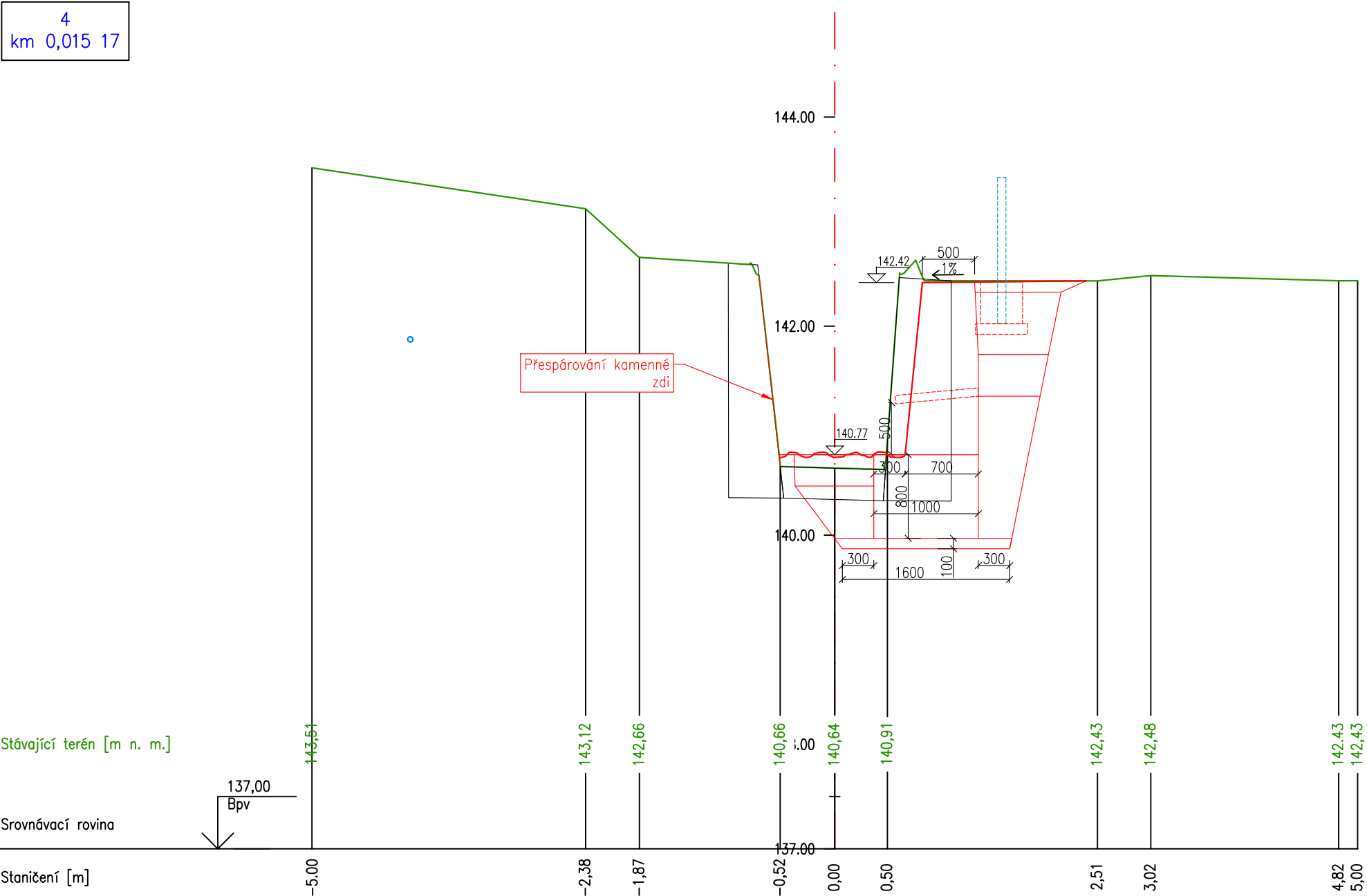
2
km 0,005 17



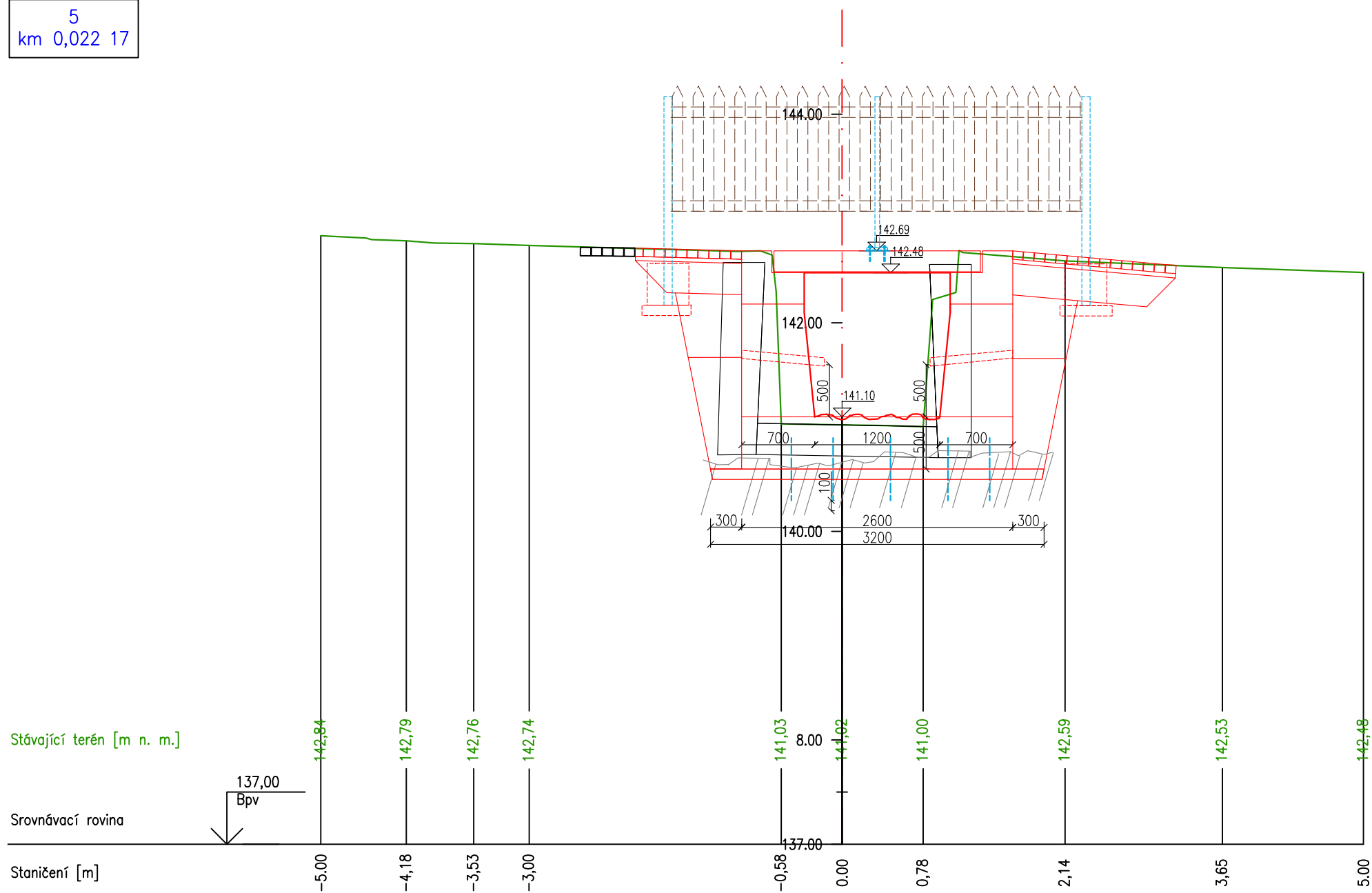
3
km 0,010 17



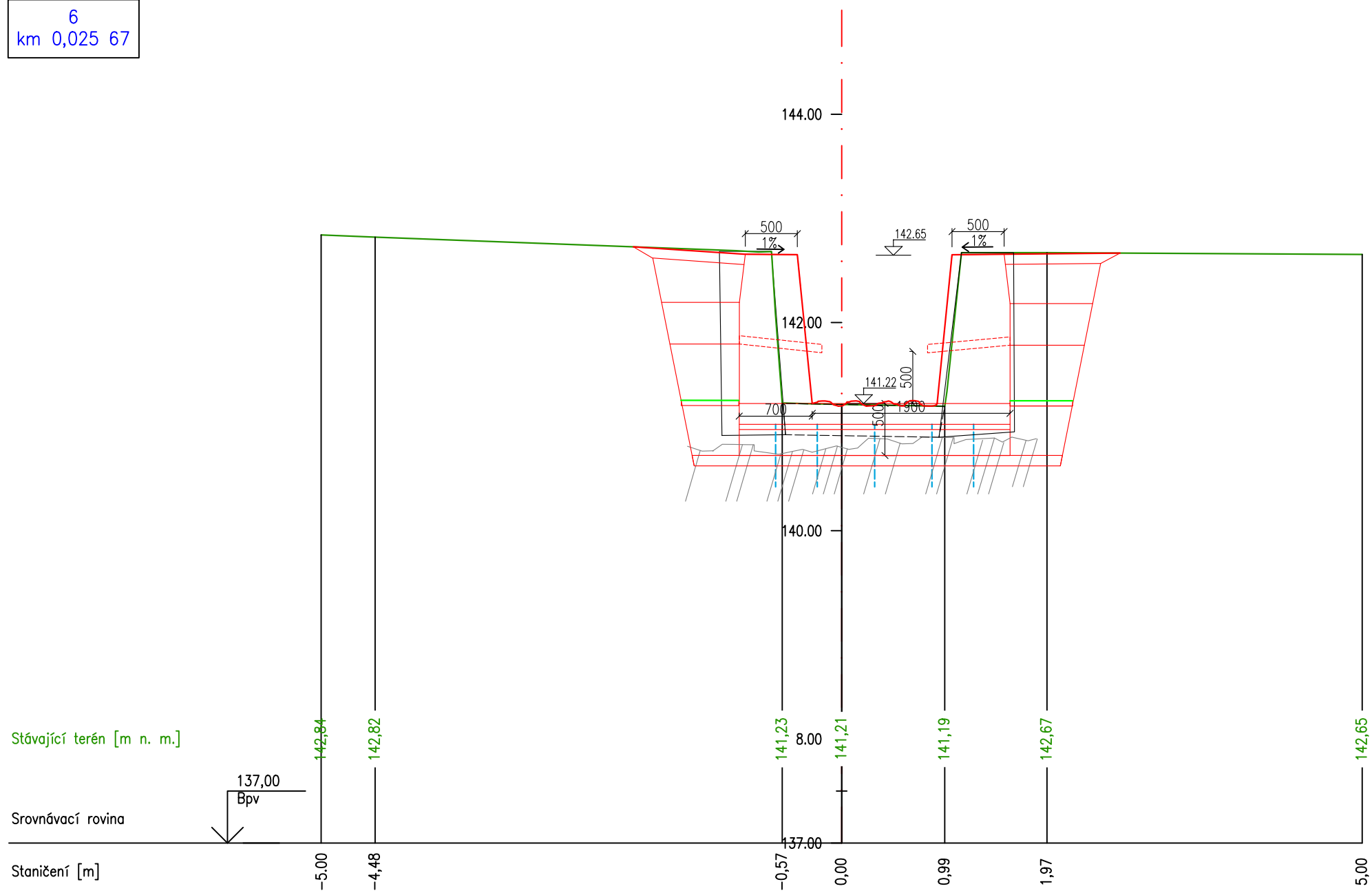
4
km 0,015 17



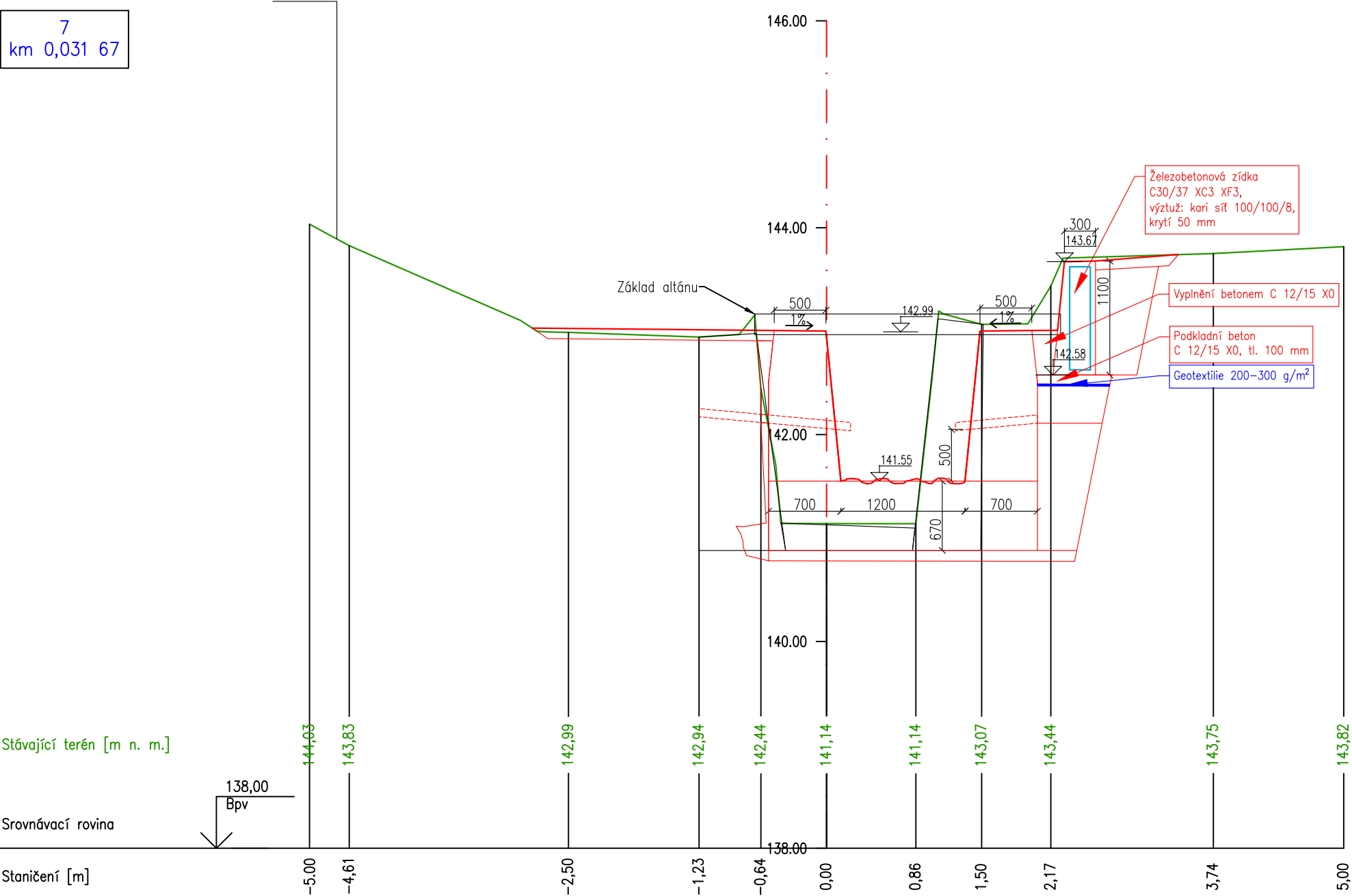
5
km 0,022 17



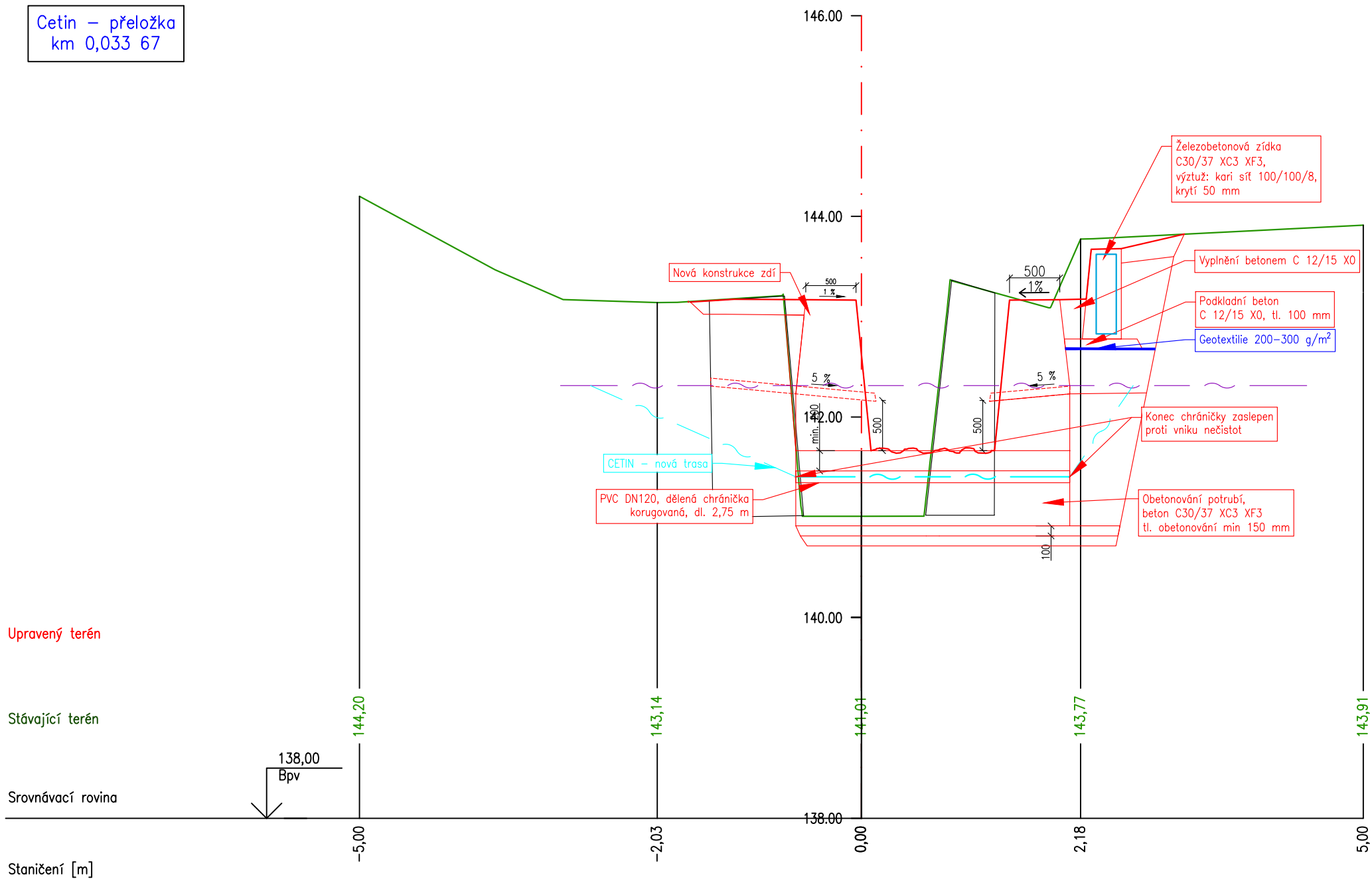
6
km 0,025 67



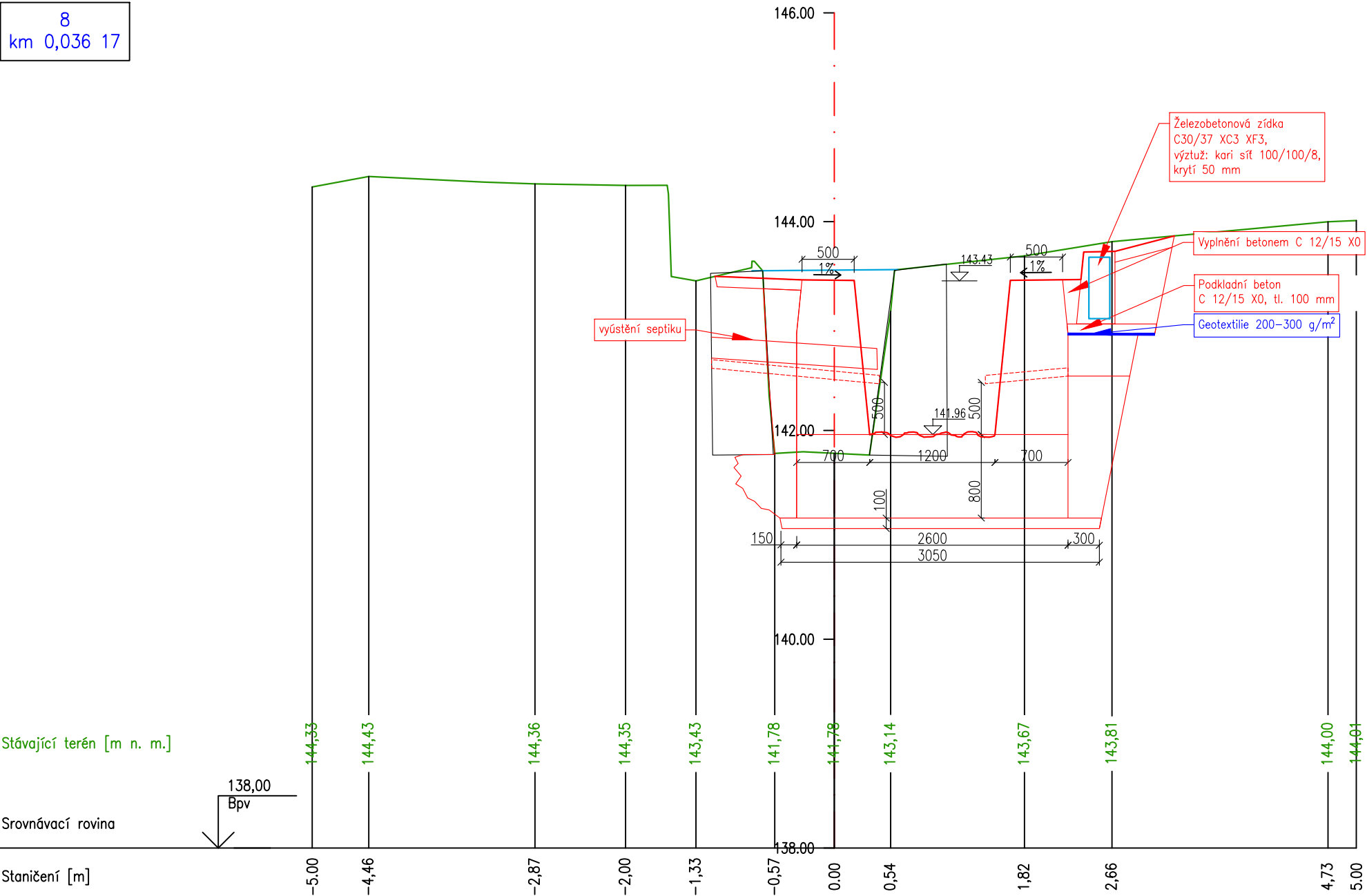
7
km 0,031 67



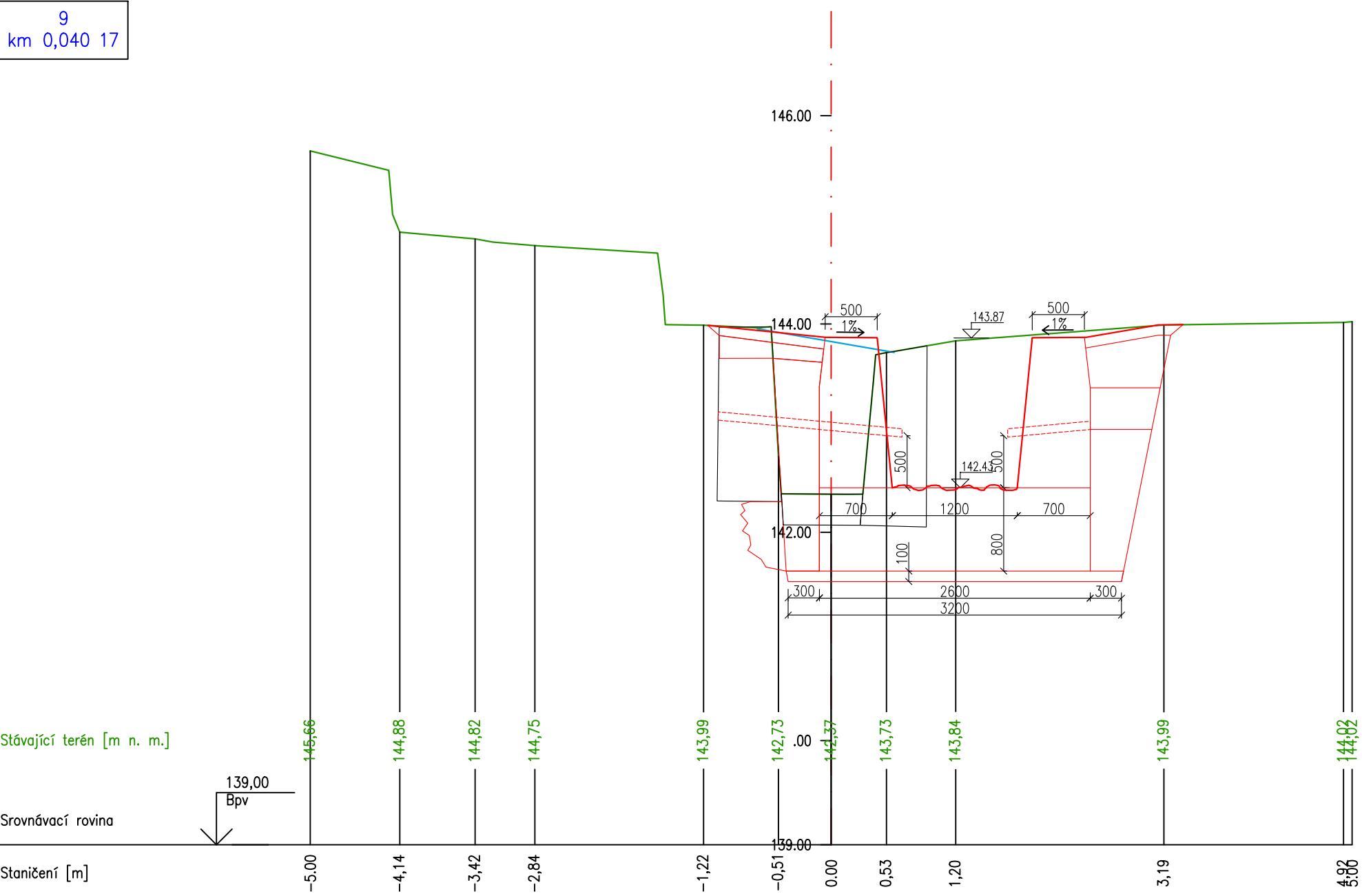
Cetin – přeložka
km 0,033 67



8
km 0,036 17



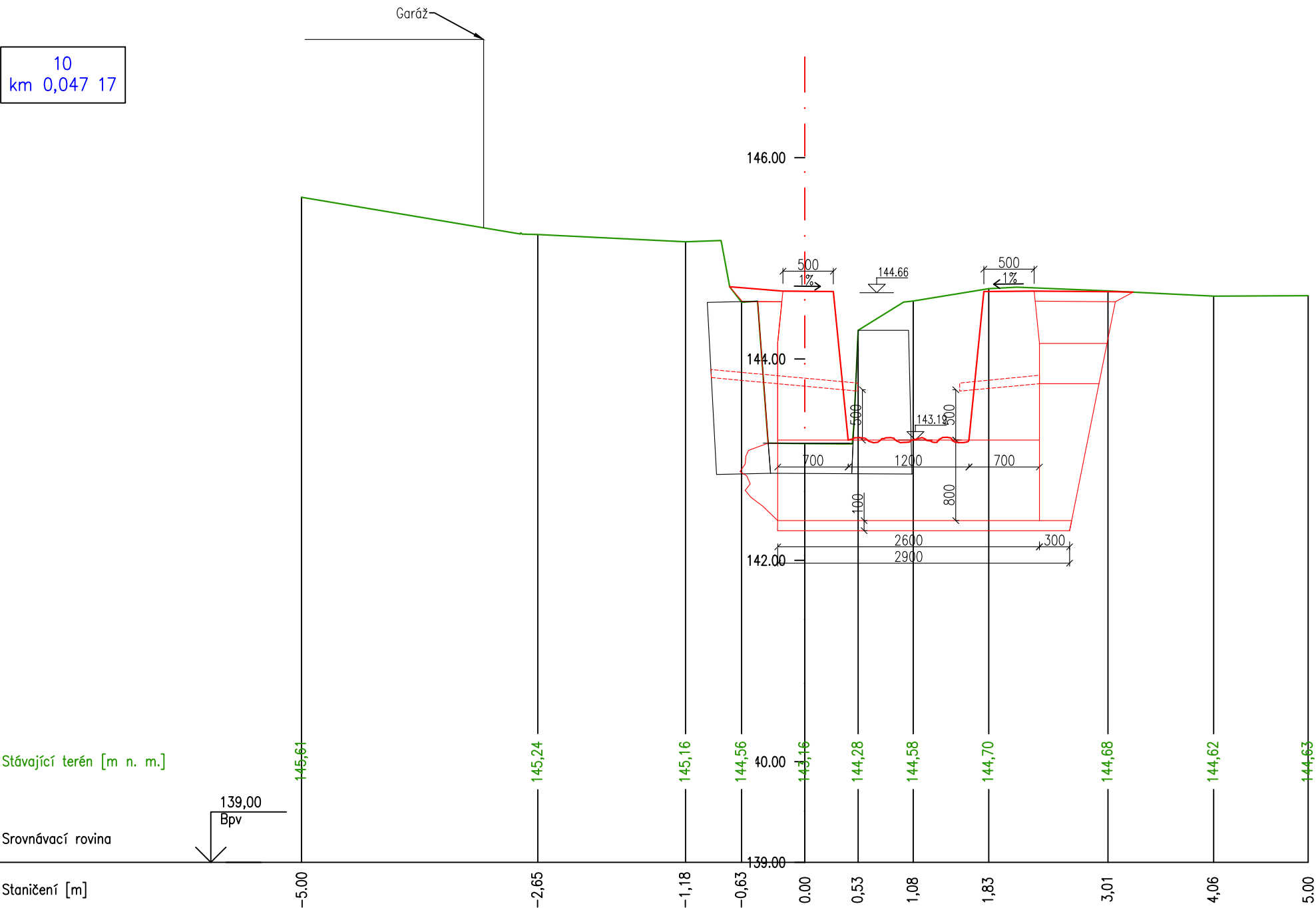
9
km 0,040 17



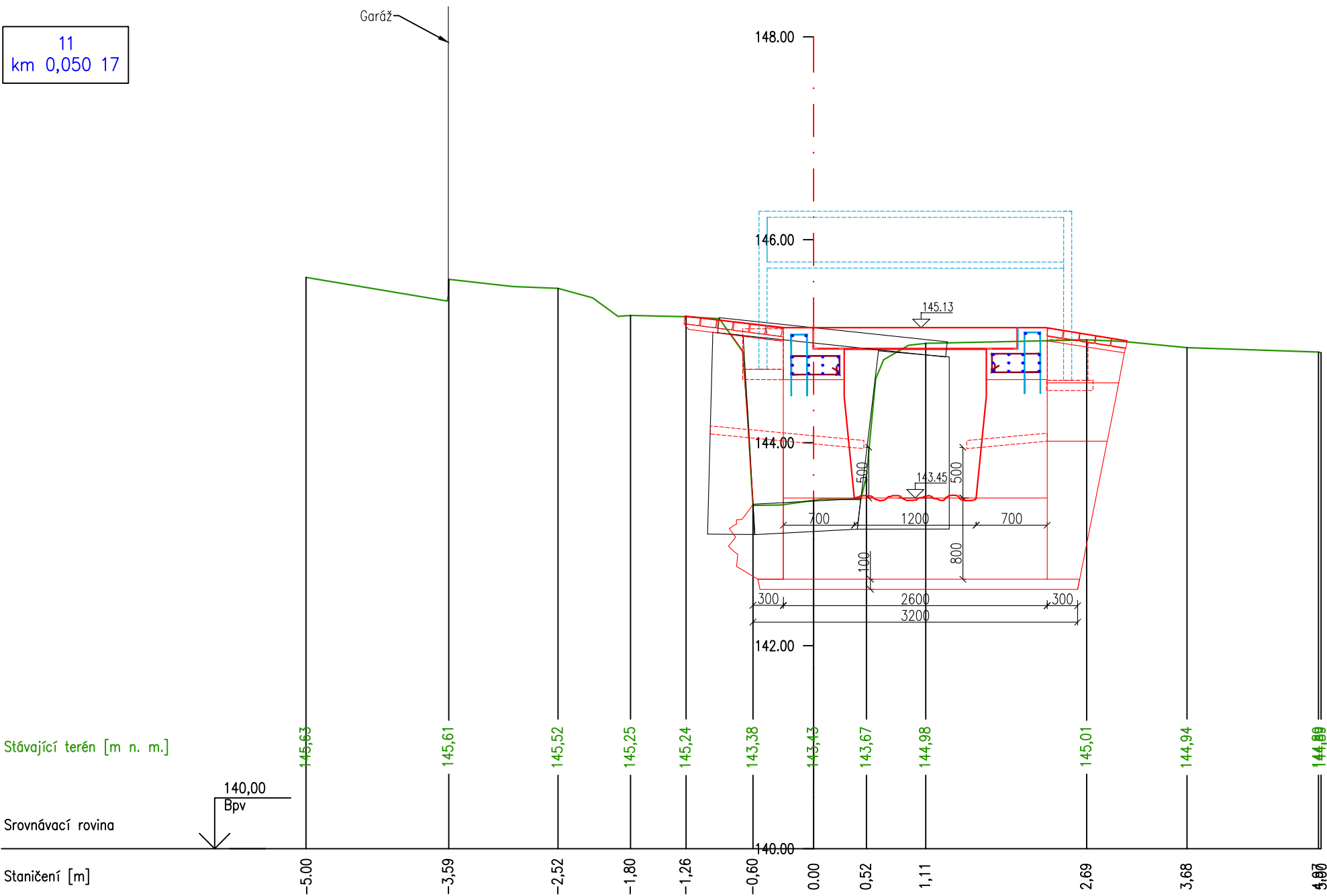
10
km 0,047 17

Stávající terén [m n. m.]

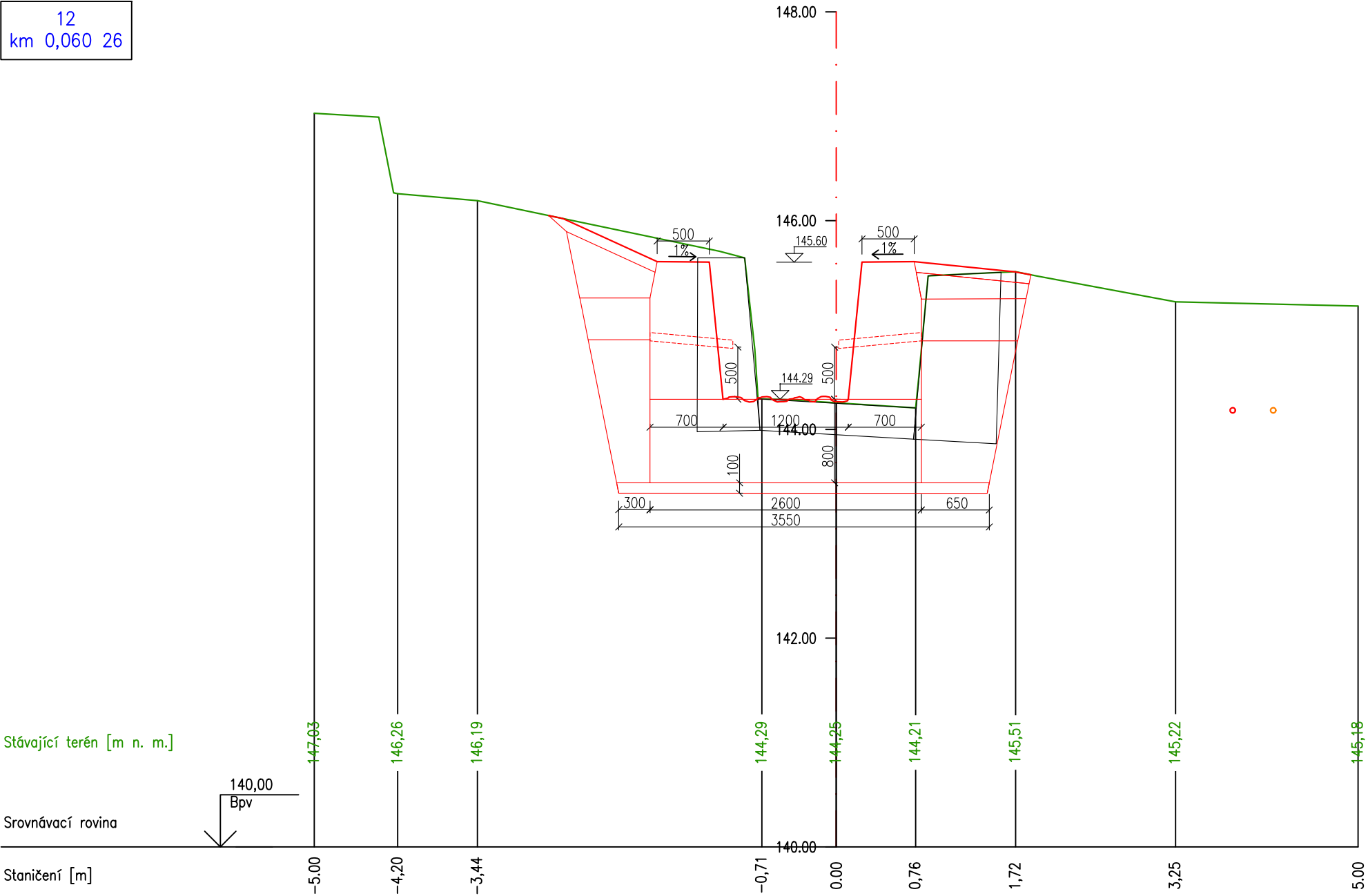
Srovnávací rovina



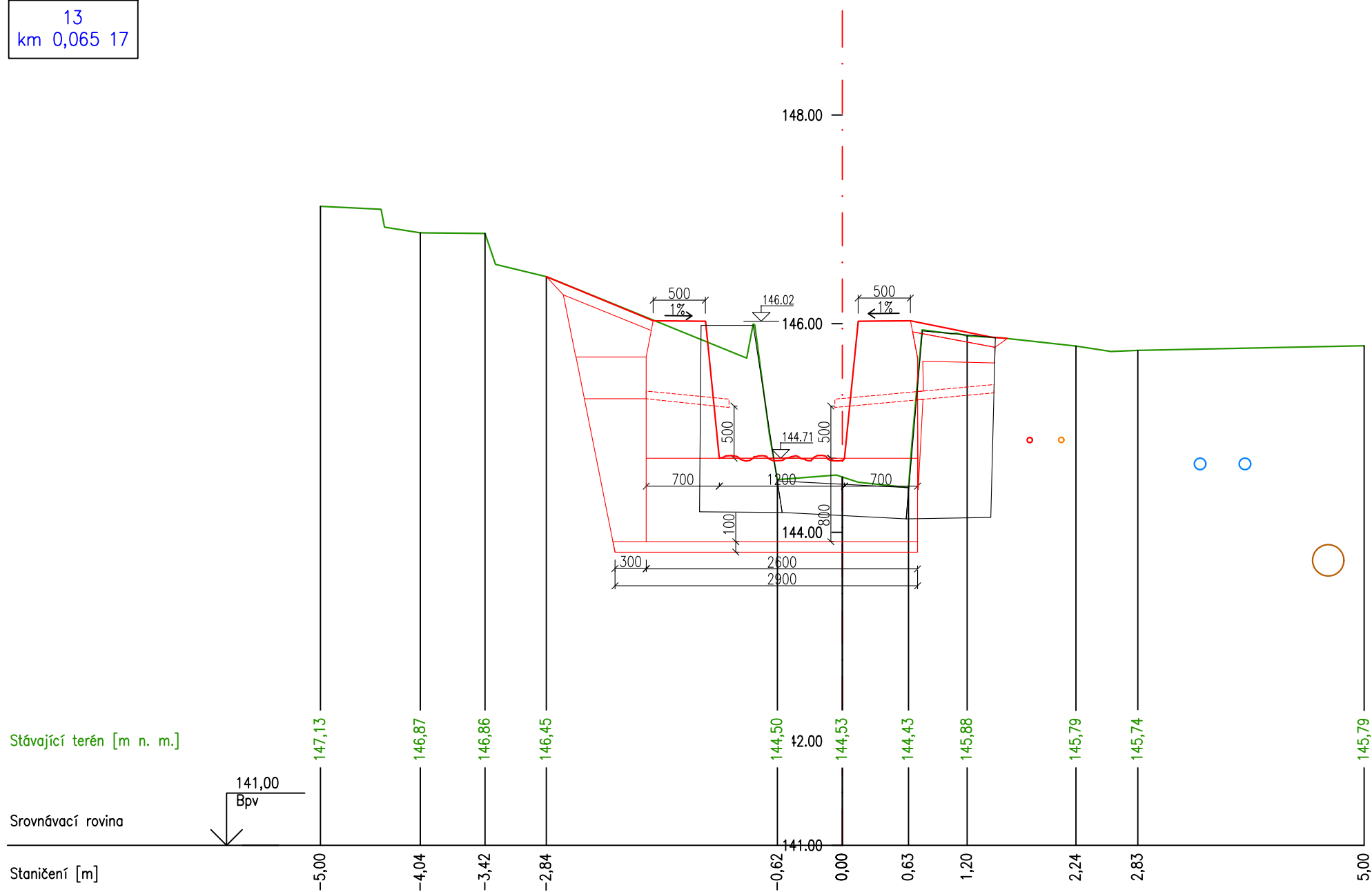
11
km 0,050 17



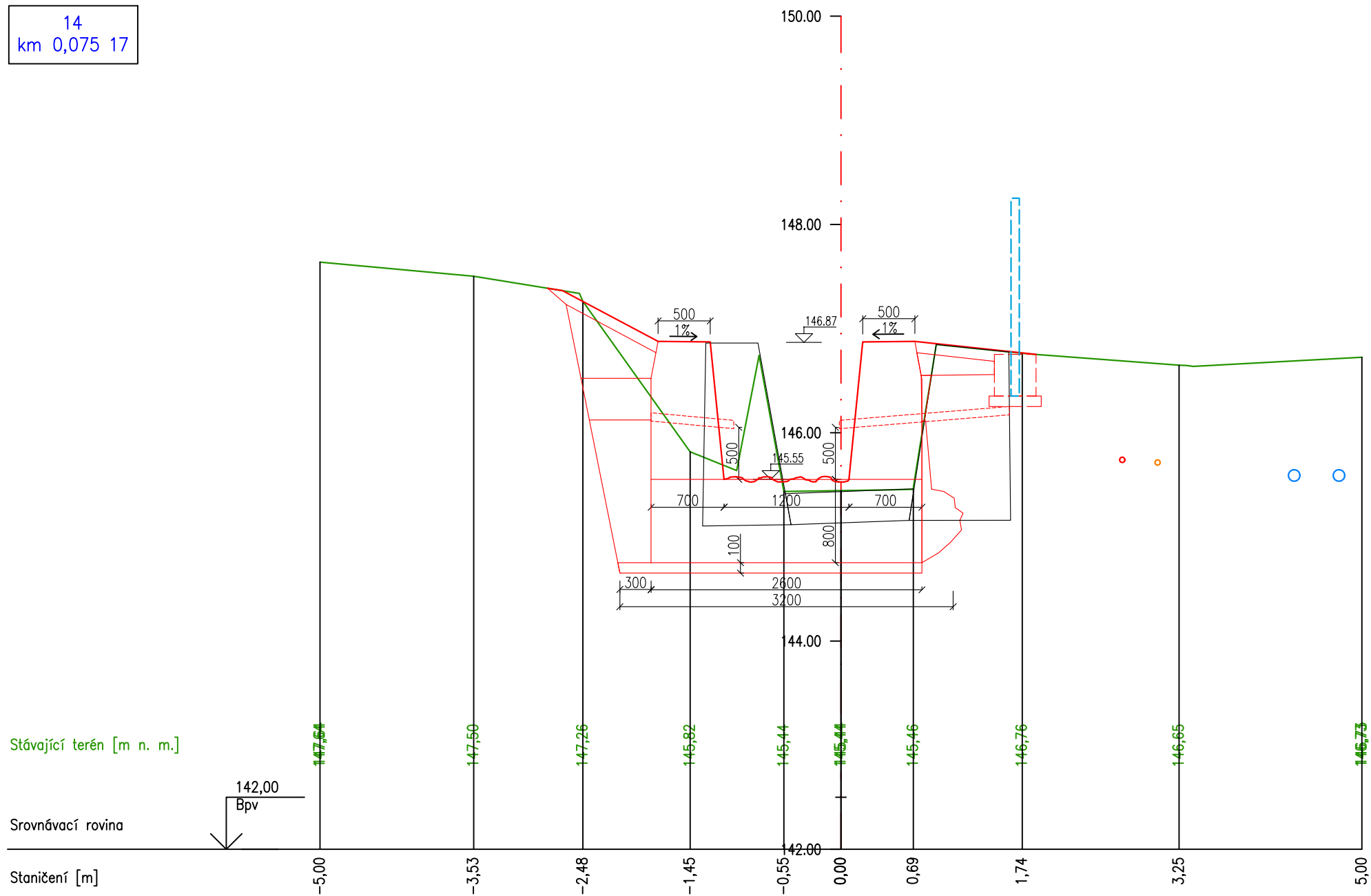
12
km 0,060 26



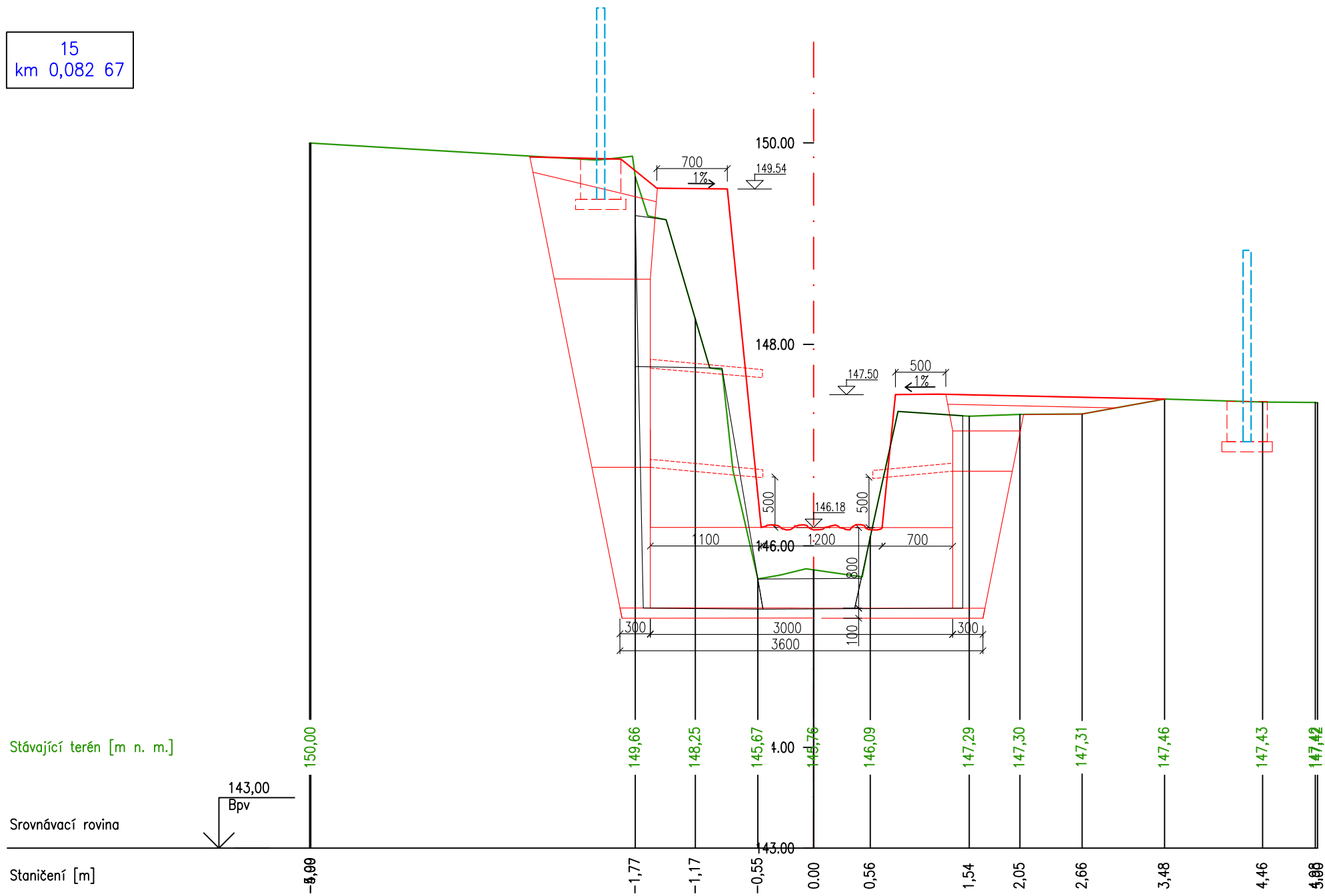
13
km 0,065 17



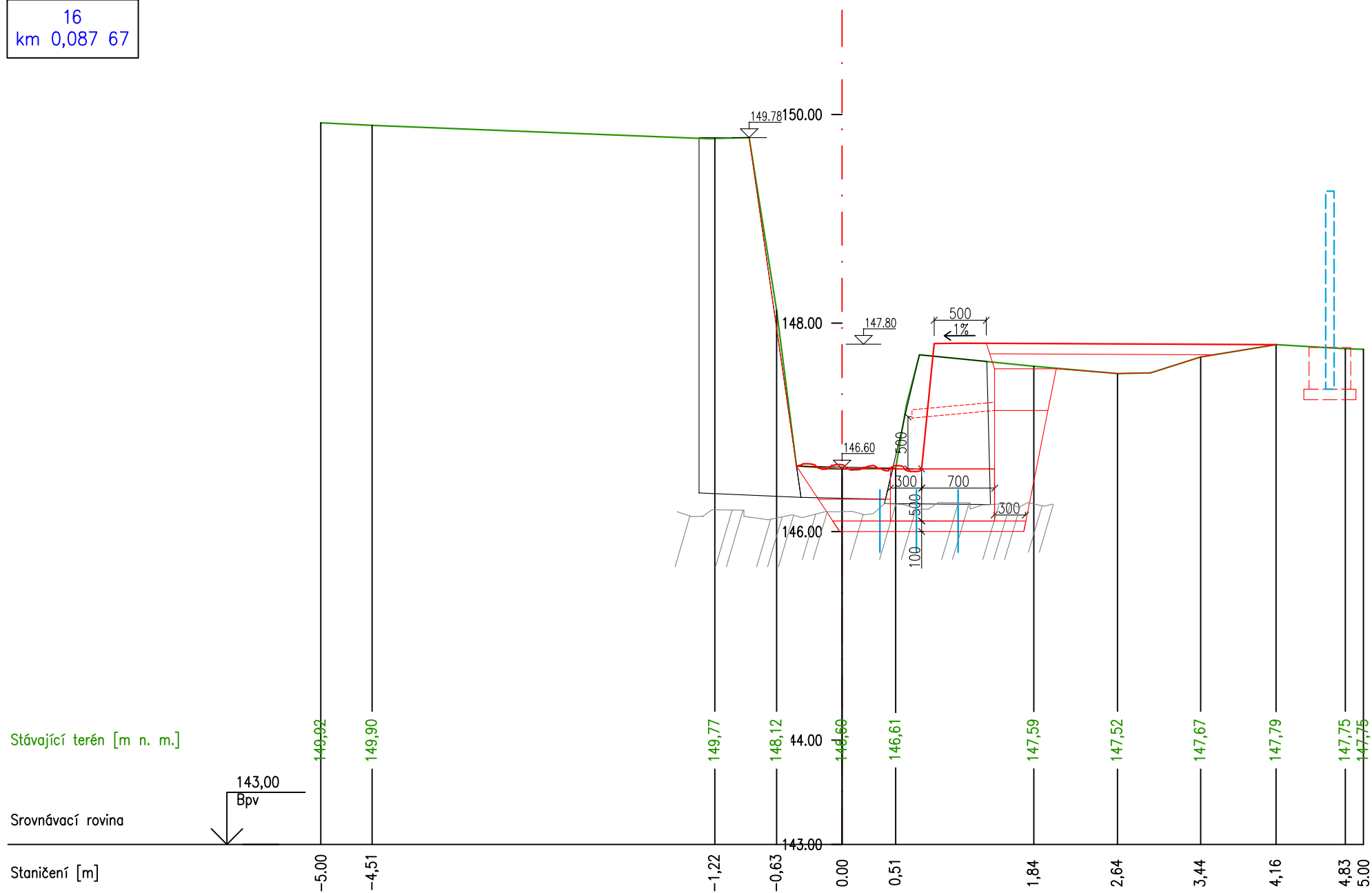
14
km 0,075 17



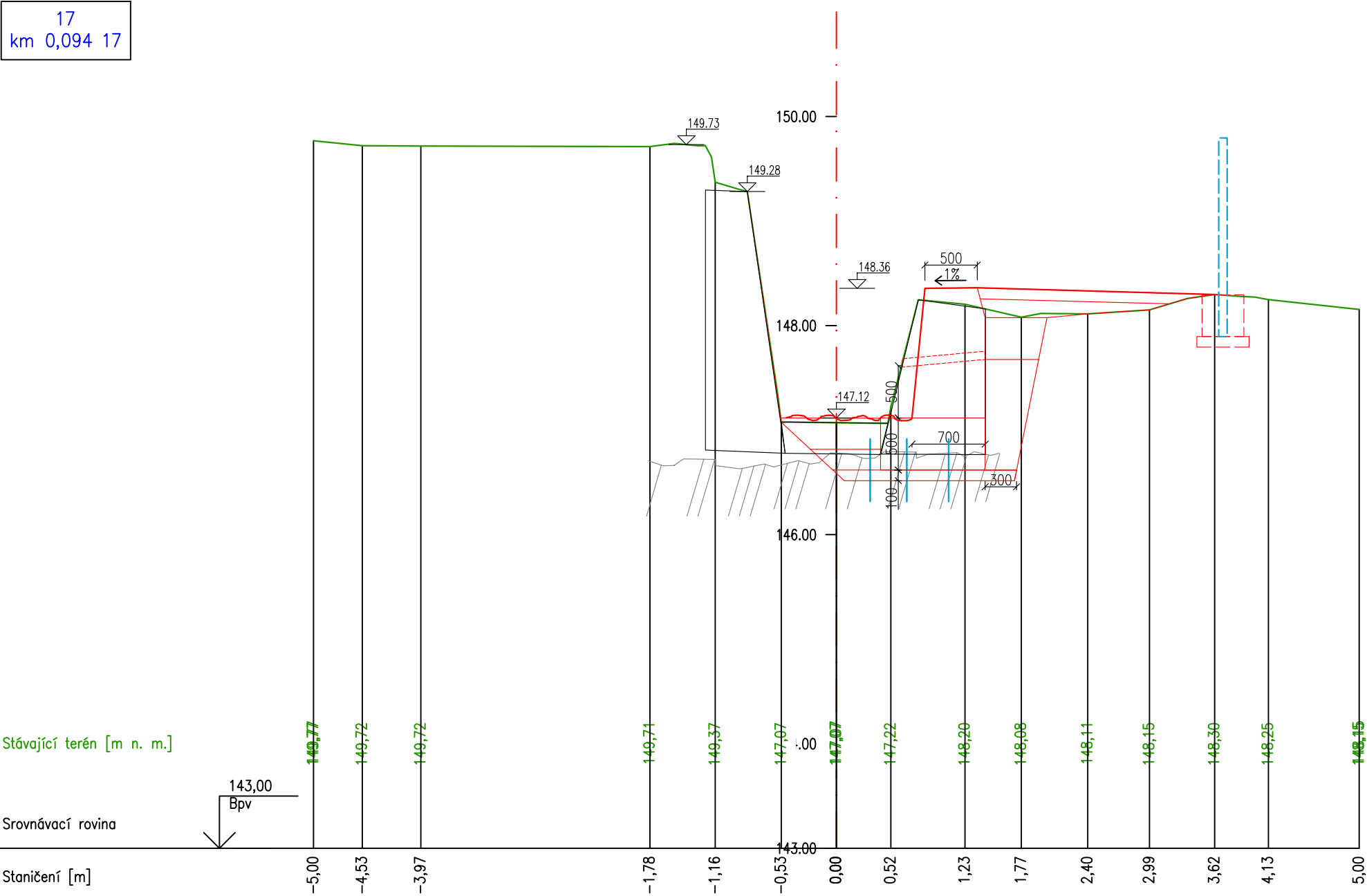
15
km 0,082 67



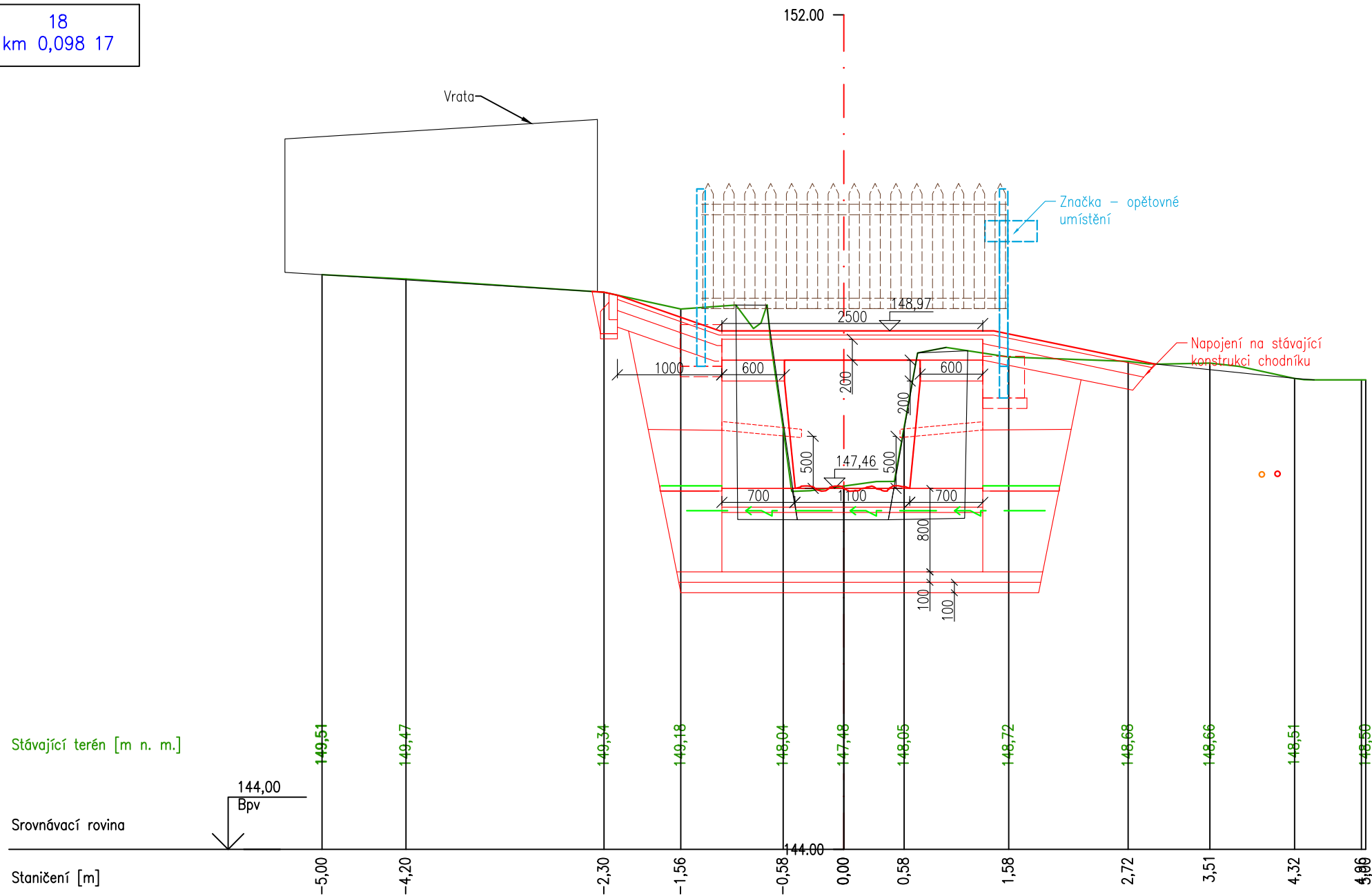
16
km 0,087 67



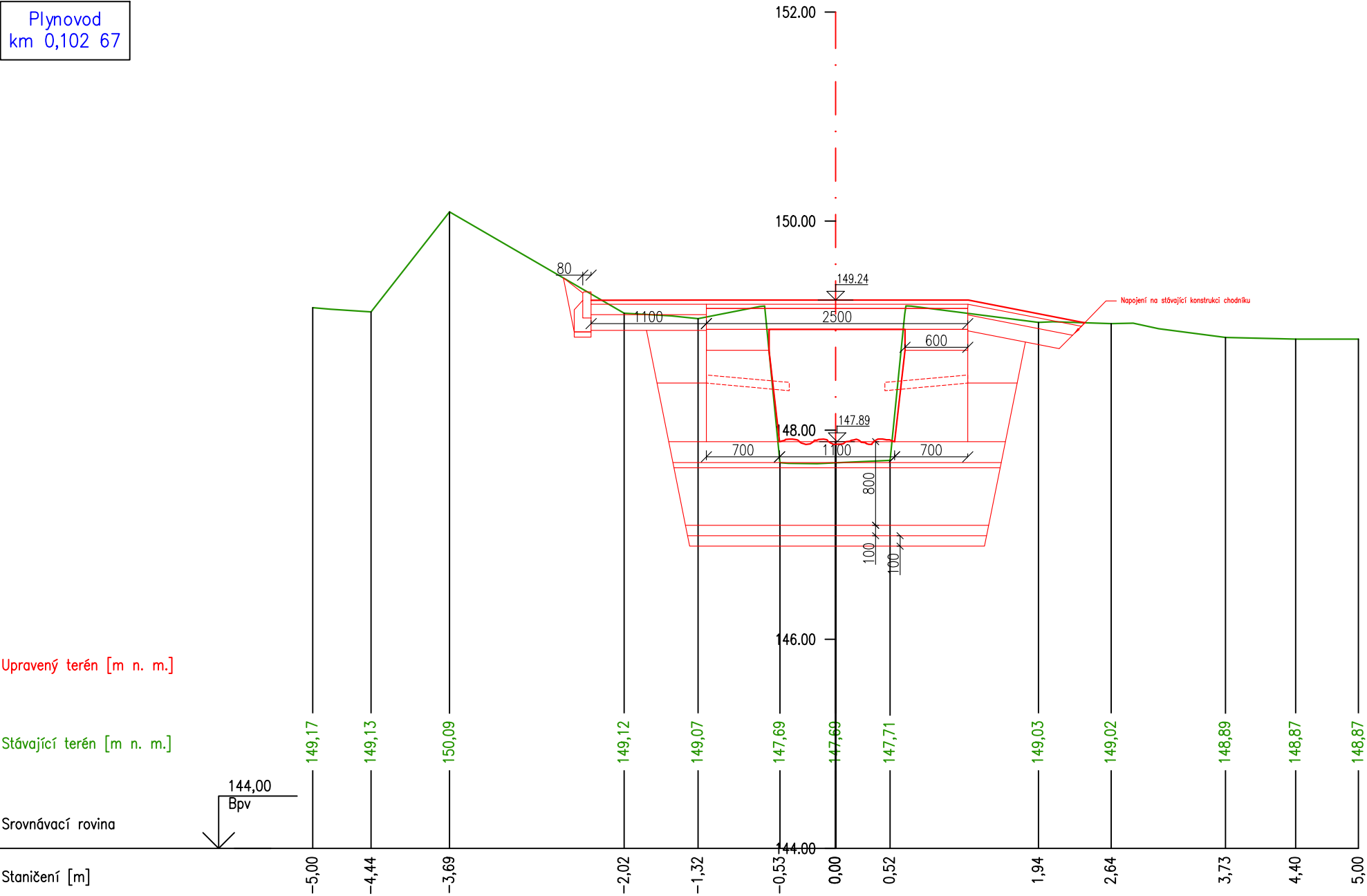
17
km 0,094 17



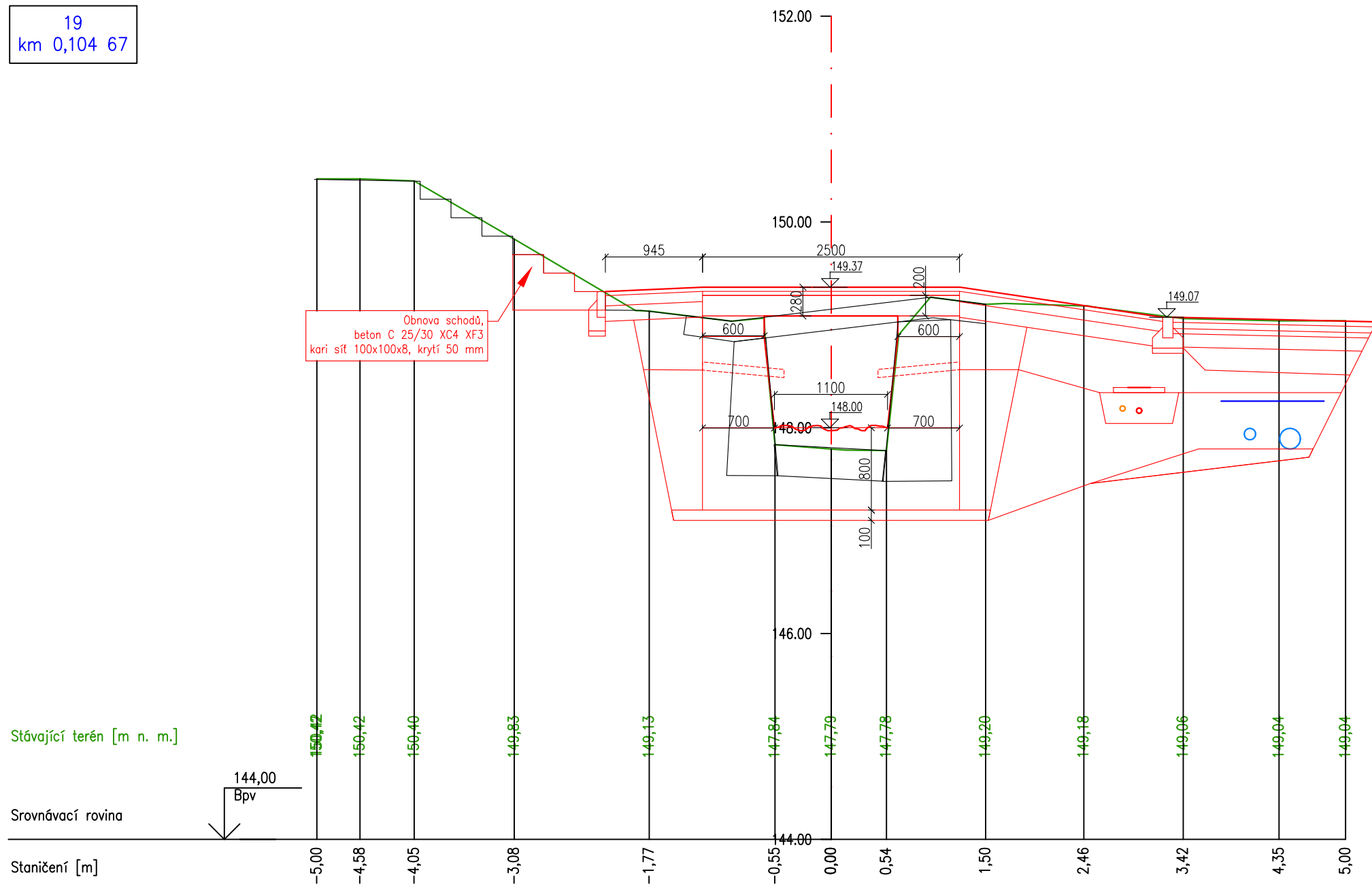
18
km 0,098 17



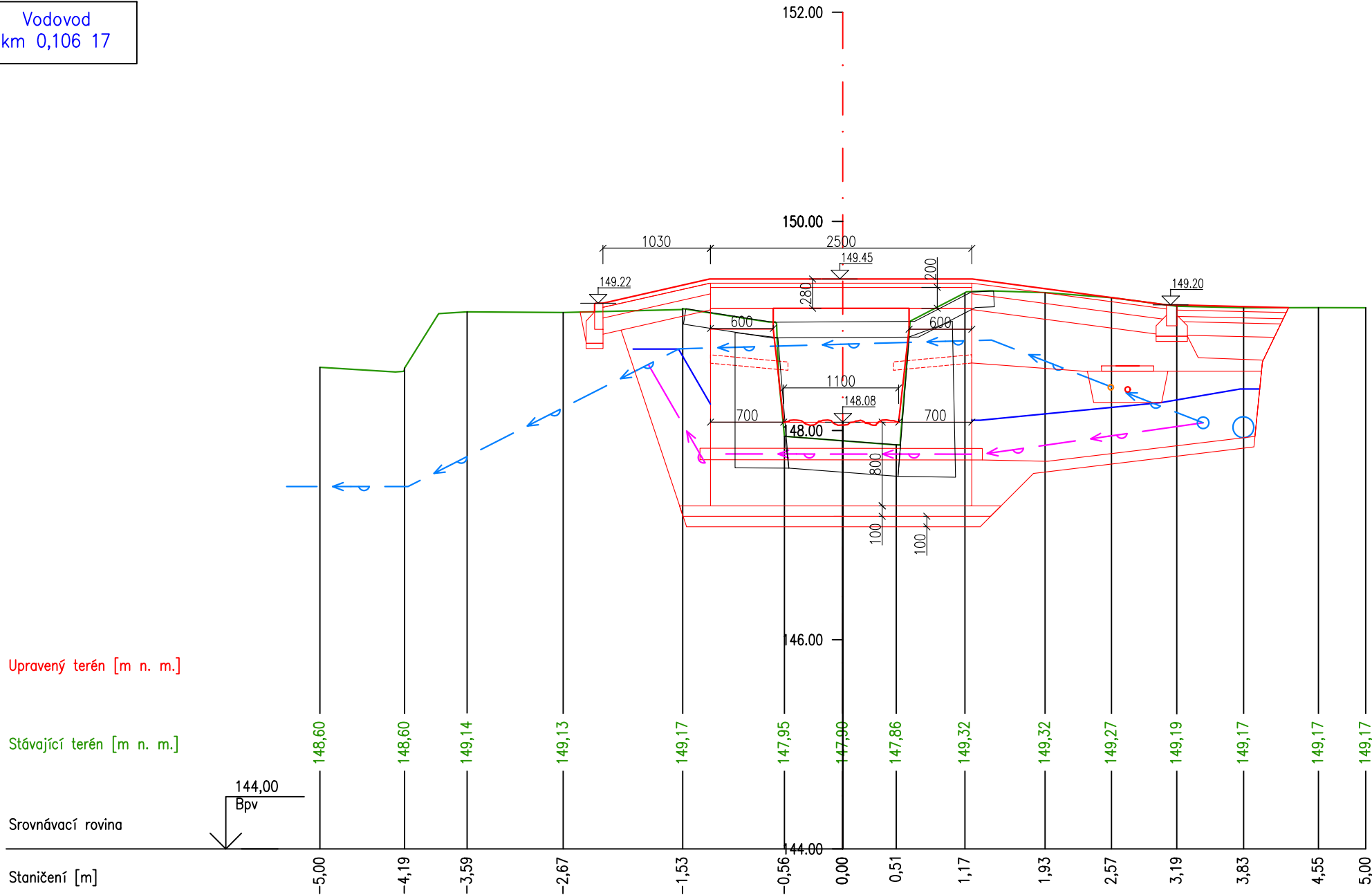
Plynovod
km 0,102 67



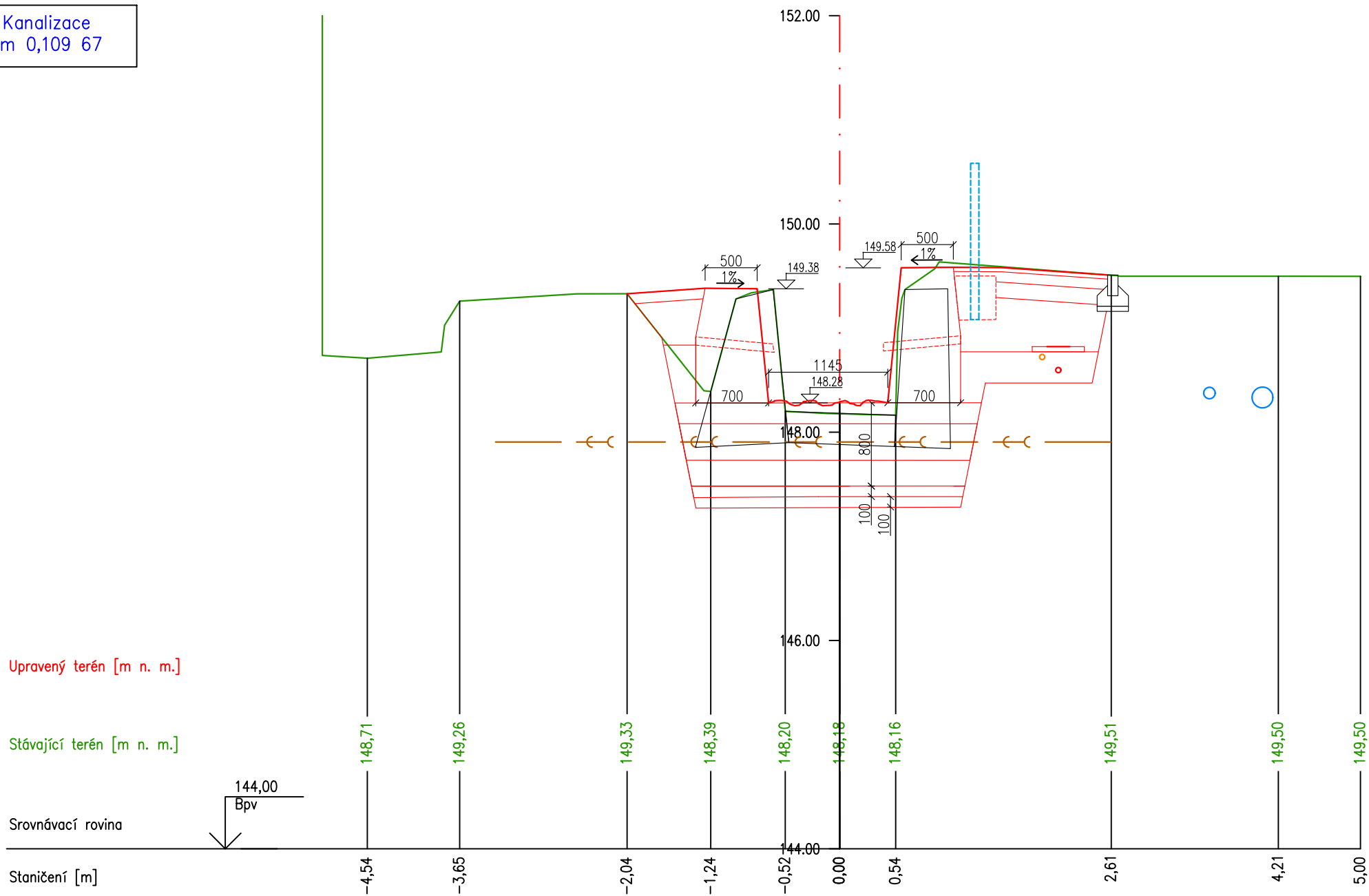
19
km 0,104 67



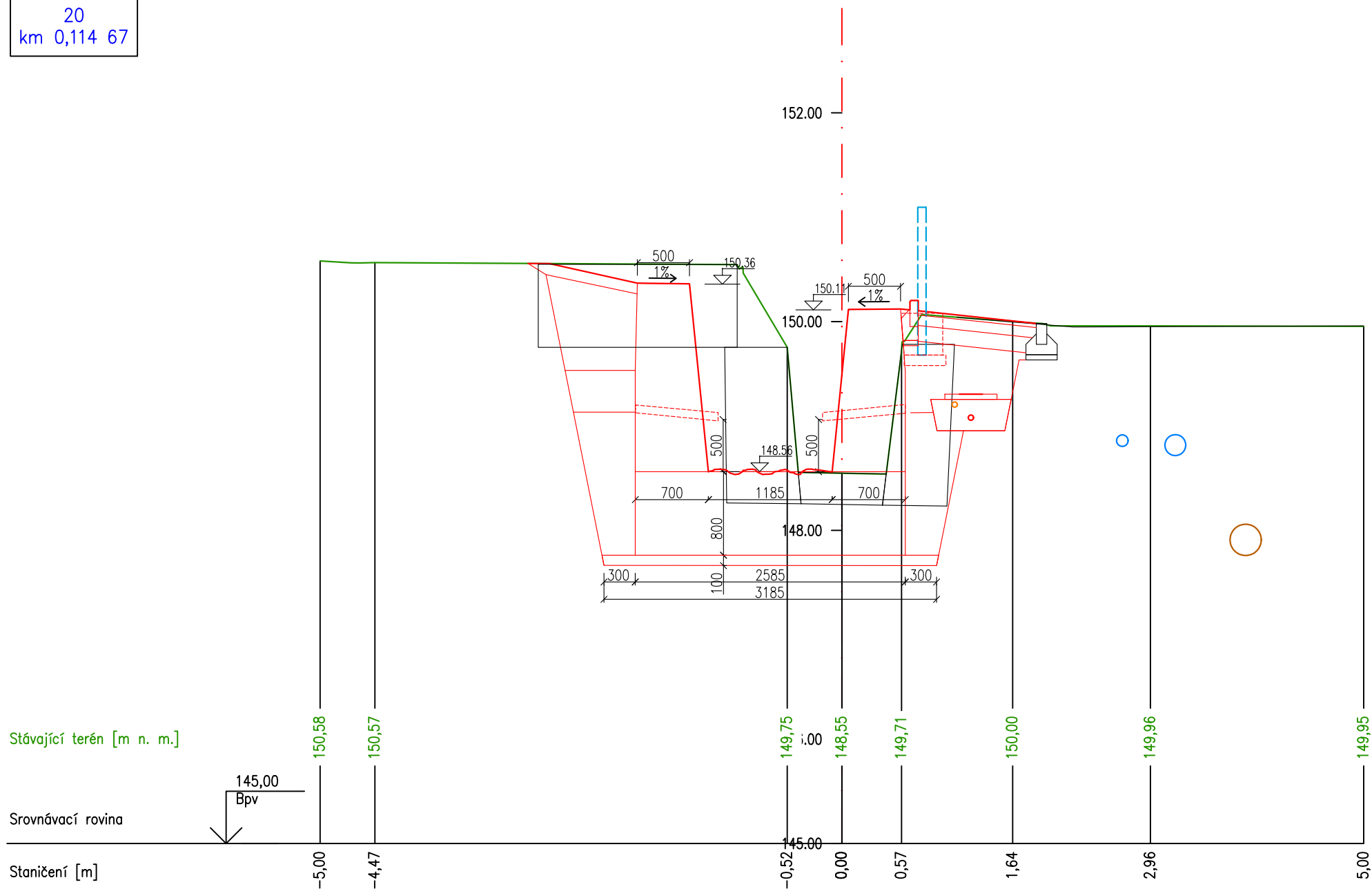
Vodovod
km 0,106 17



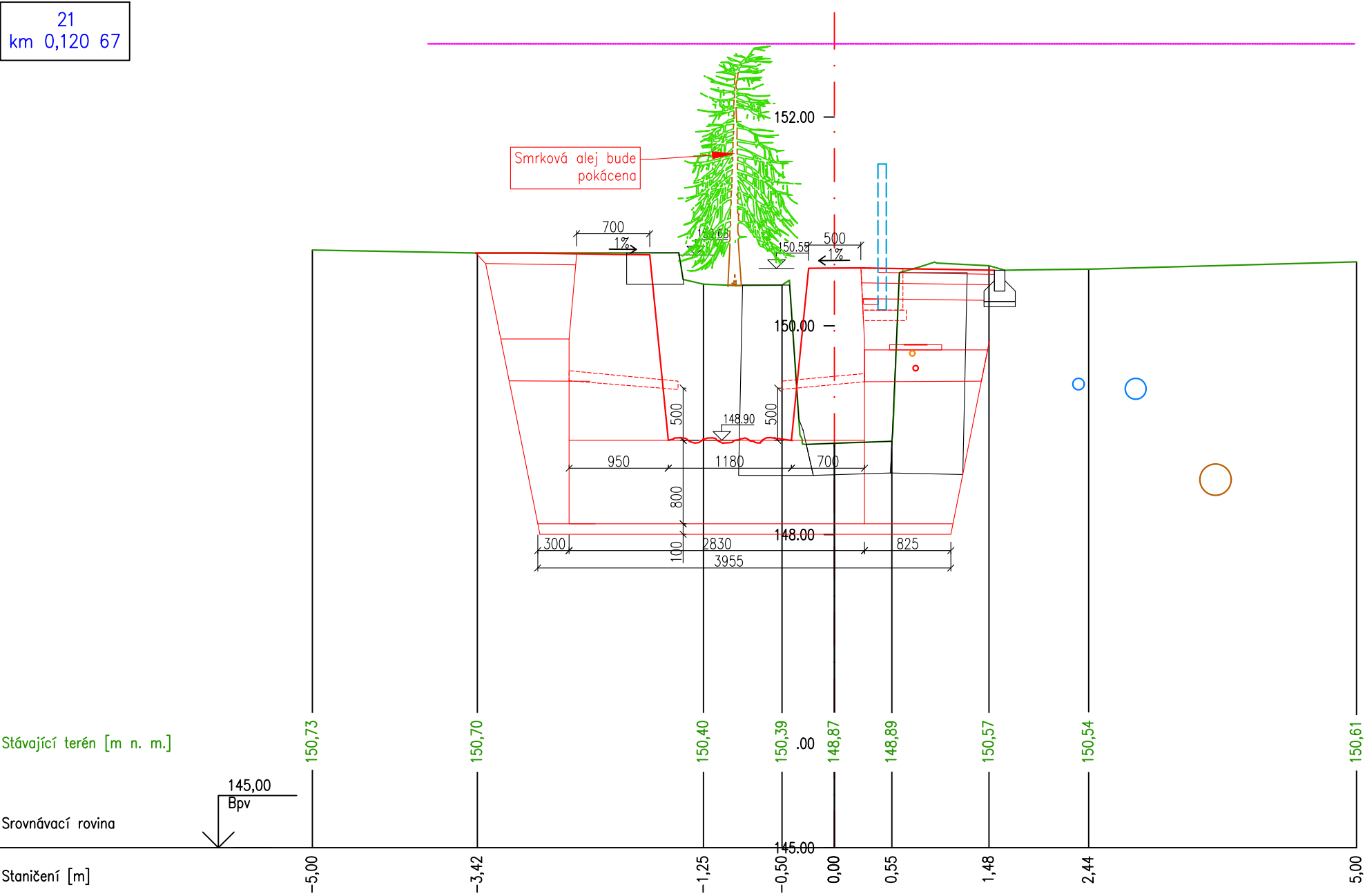
Kanalizace
km 0,109 67



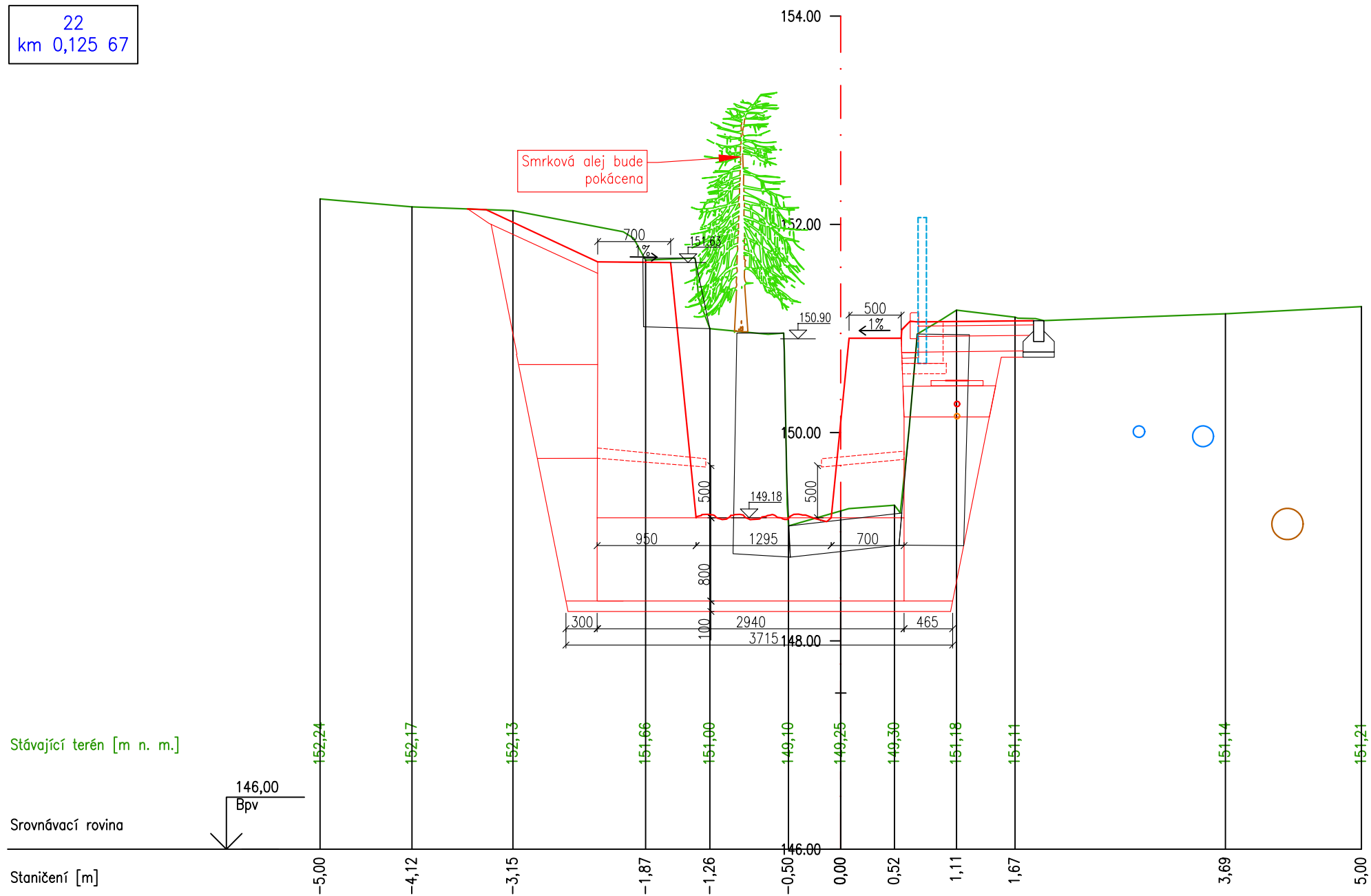
20
km 0,114 67



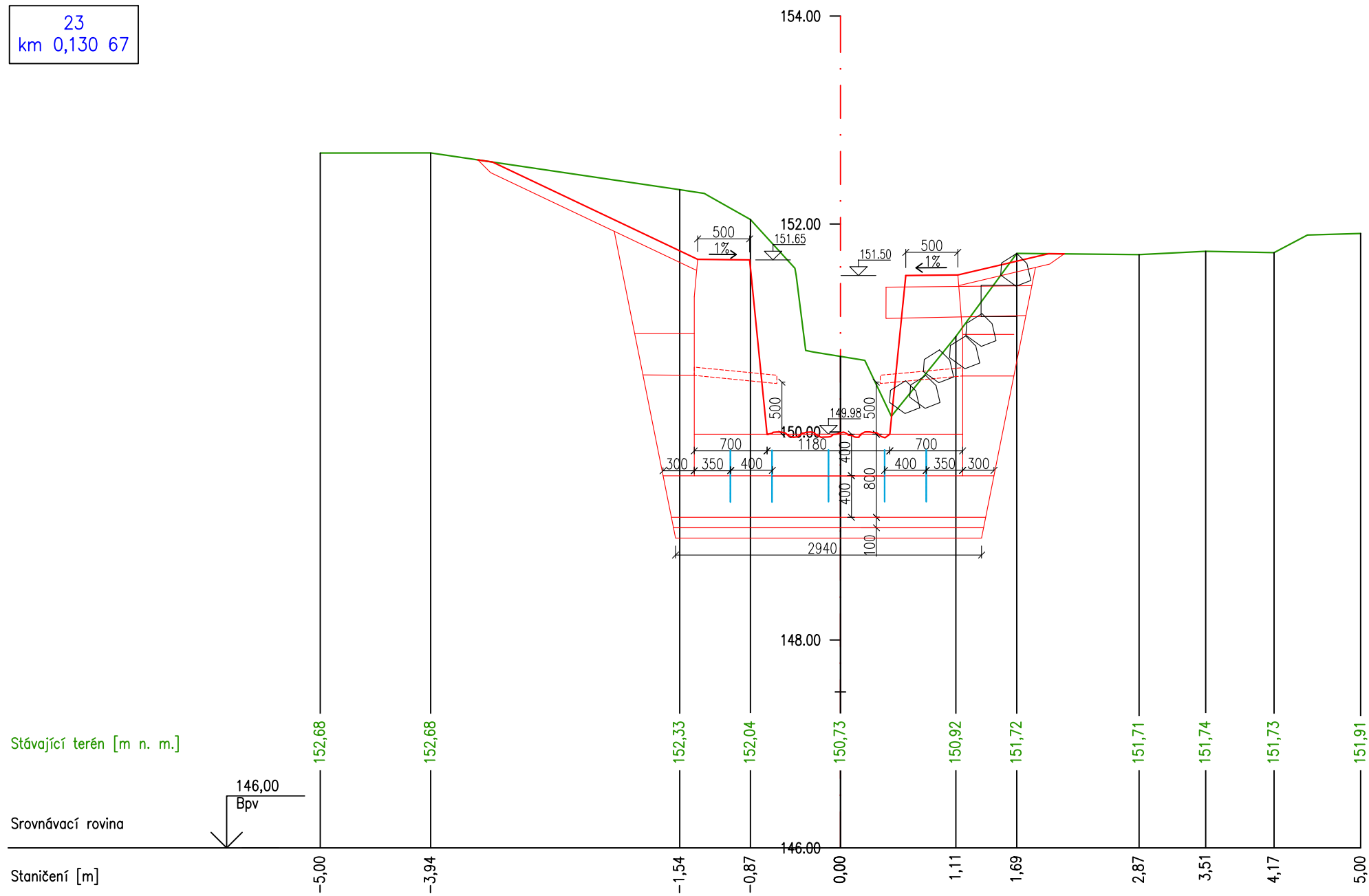
21
km 0,120 67



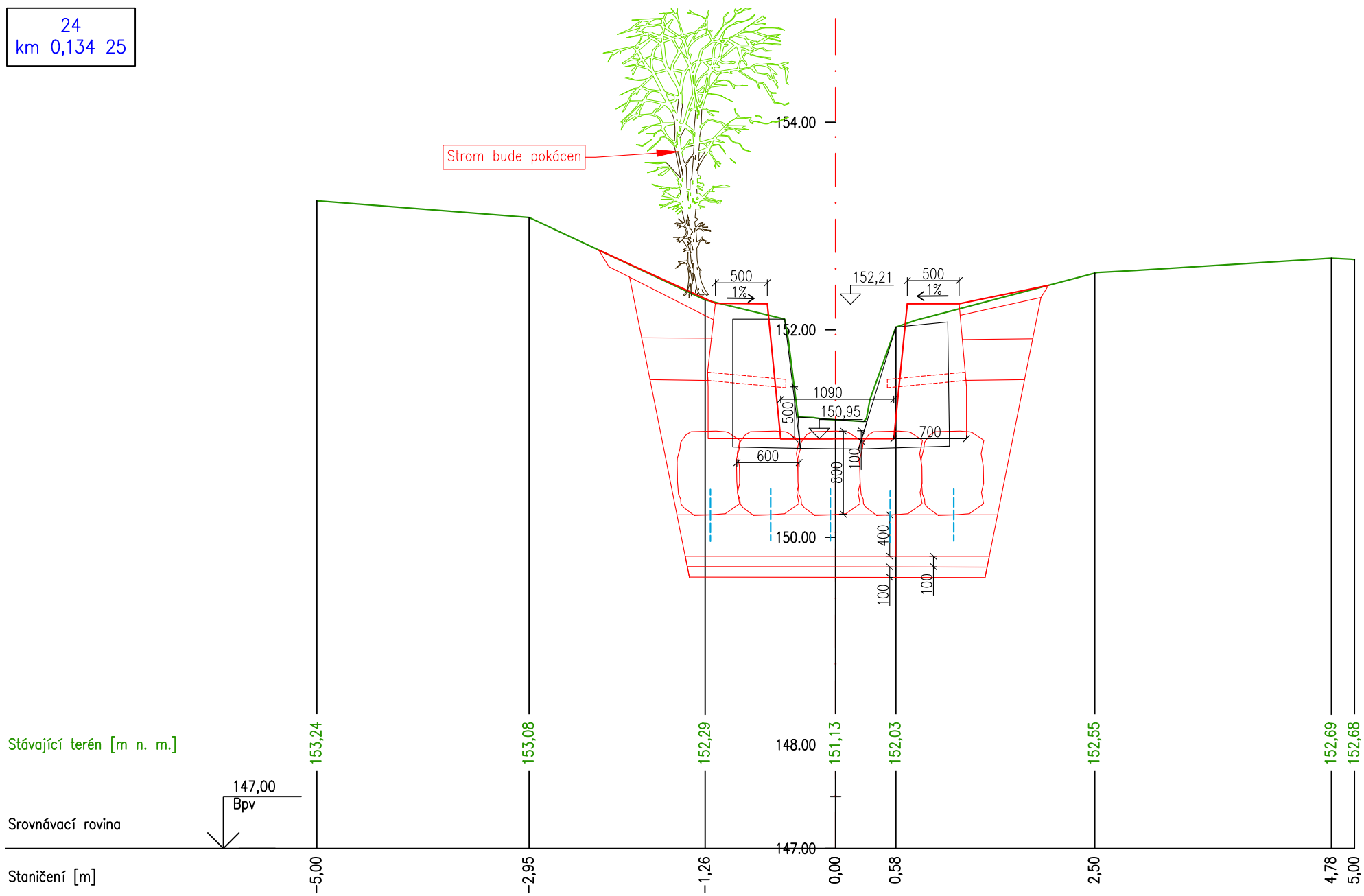
22
km 0,125 67



23
km 0,130 67



24
km 0,134 25

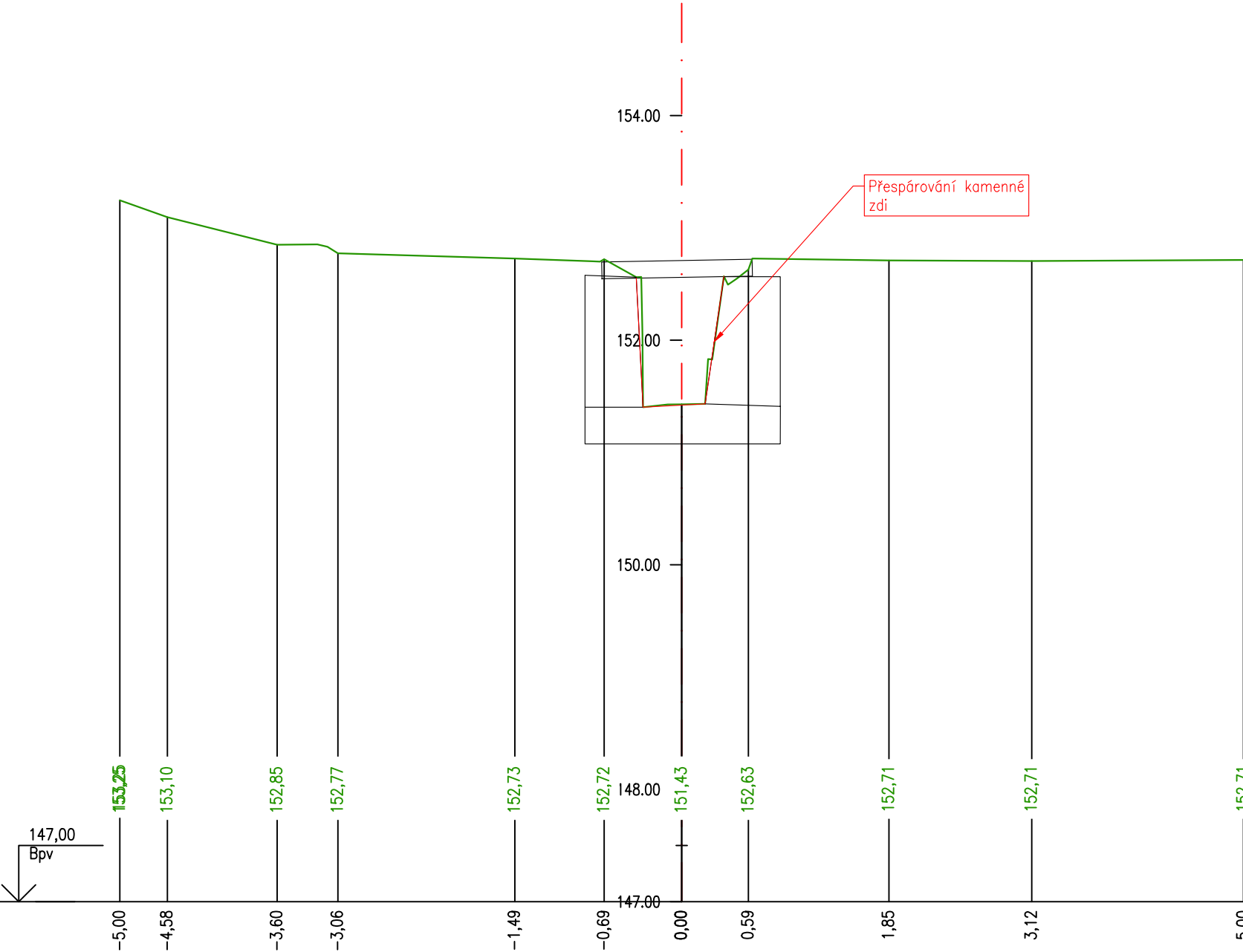


25
km 0,140 17

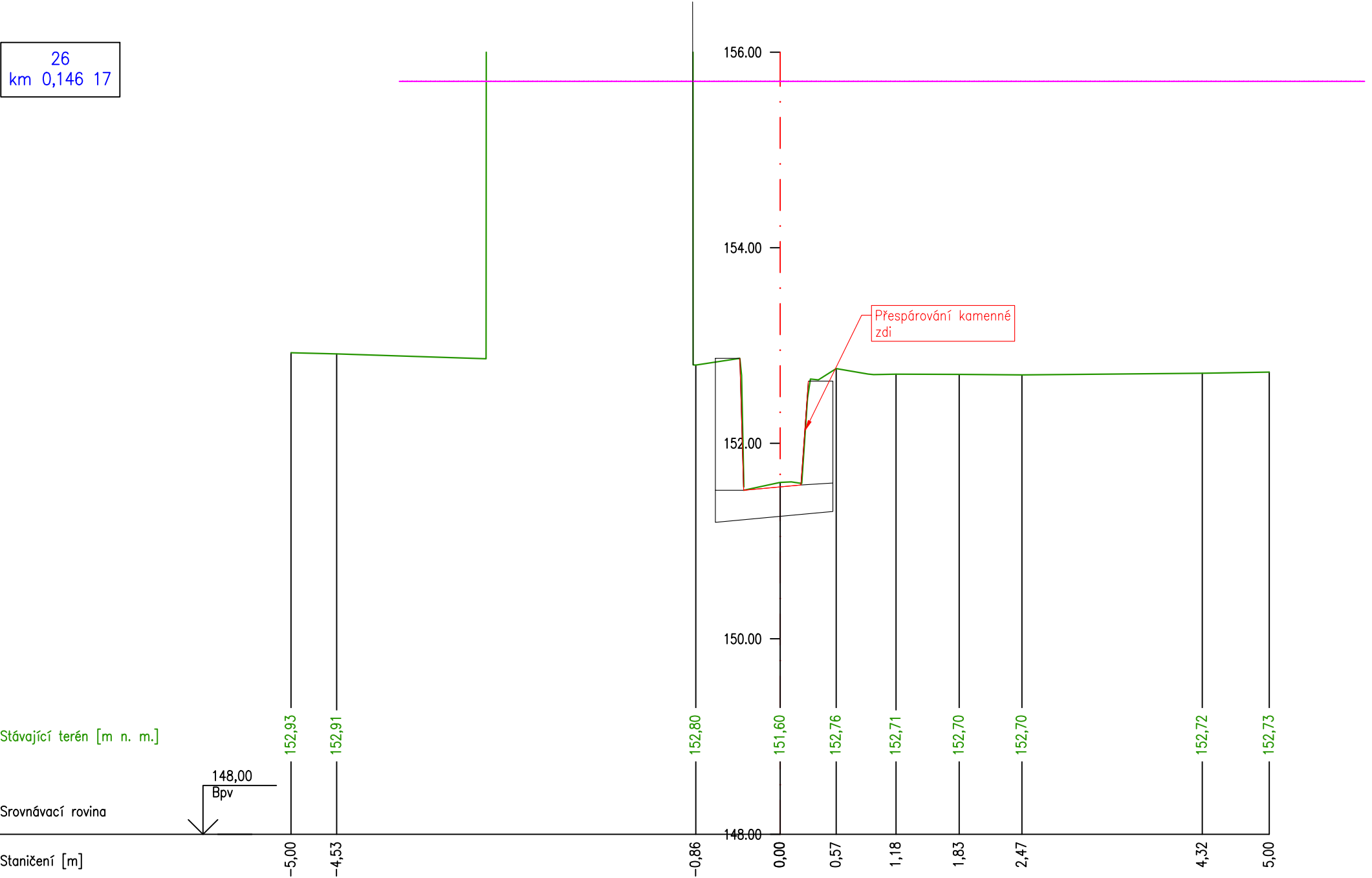
Stávající terén [m n. m.]

Srovnávací rovina

Staničení [m]



26
km 0,146 17

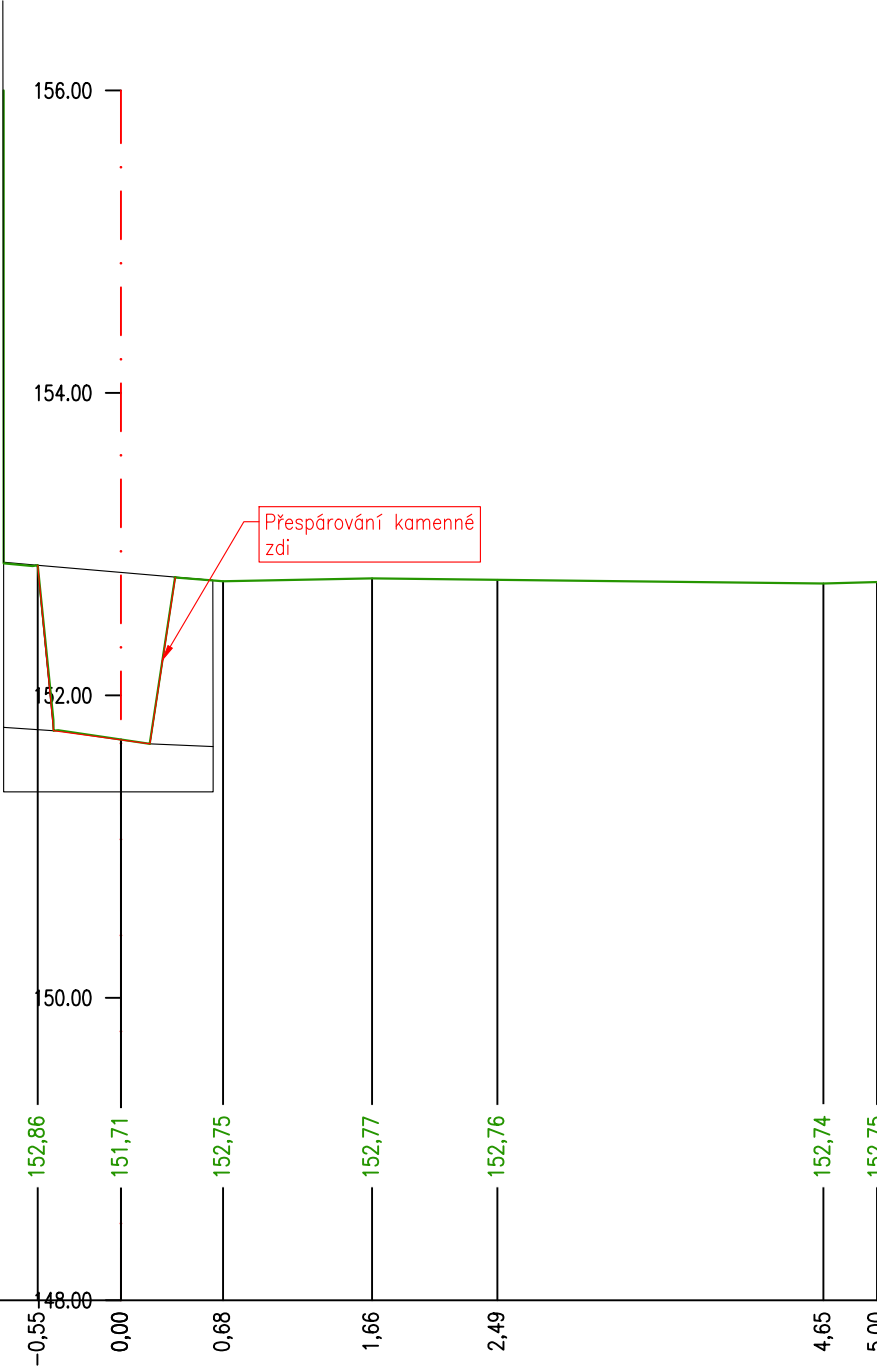


27
km 0,150 17

Stávající terén [m n. m.]

148,00
Bpv
Srovnávací rovina

Staničení [m]

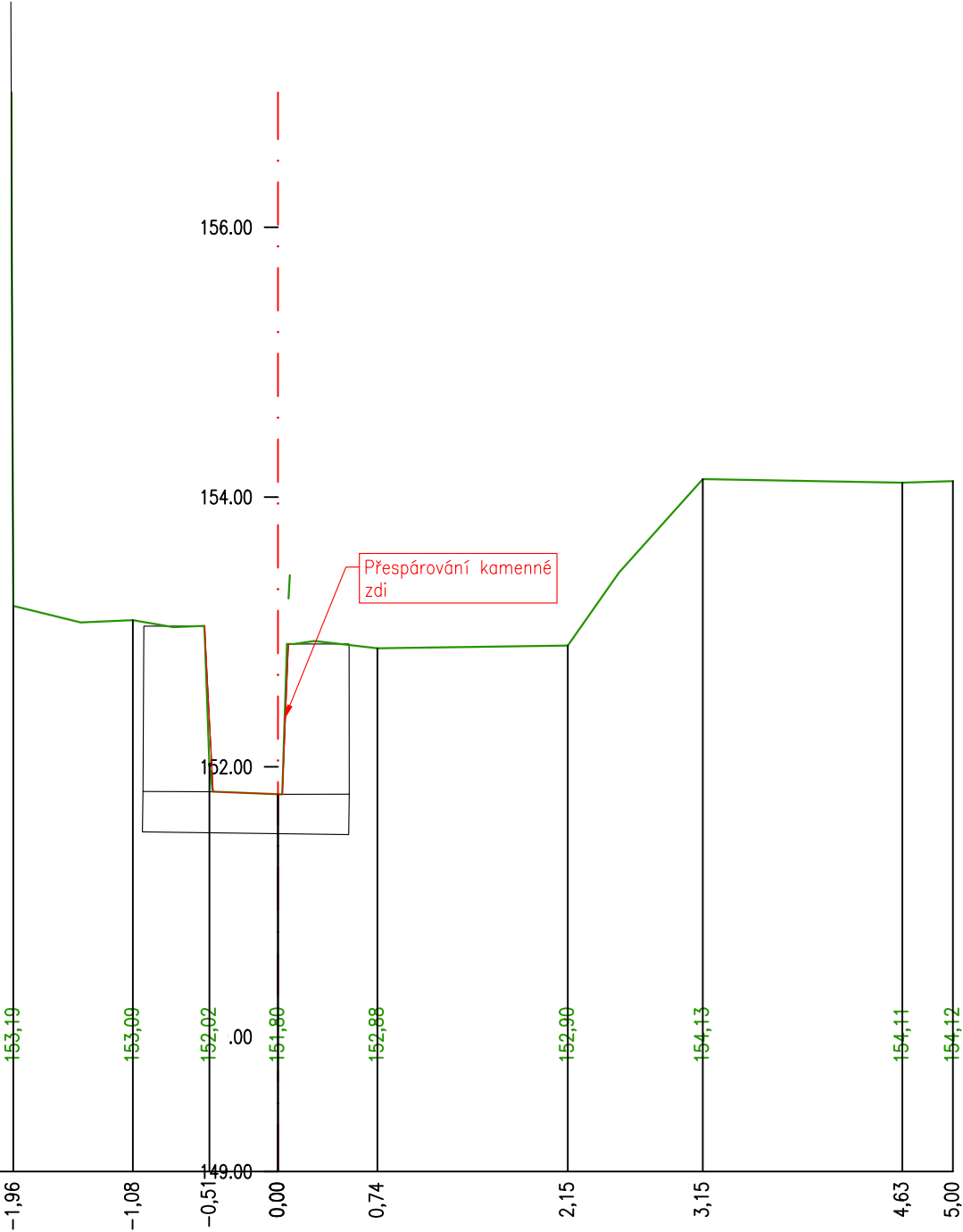
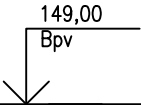


28
km 0,155 67

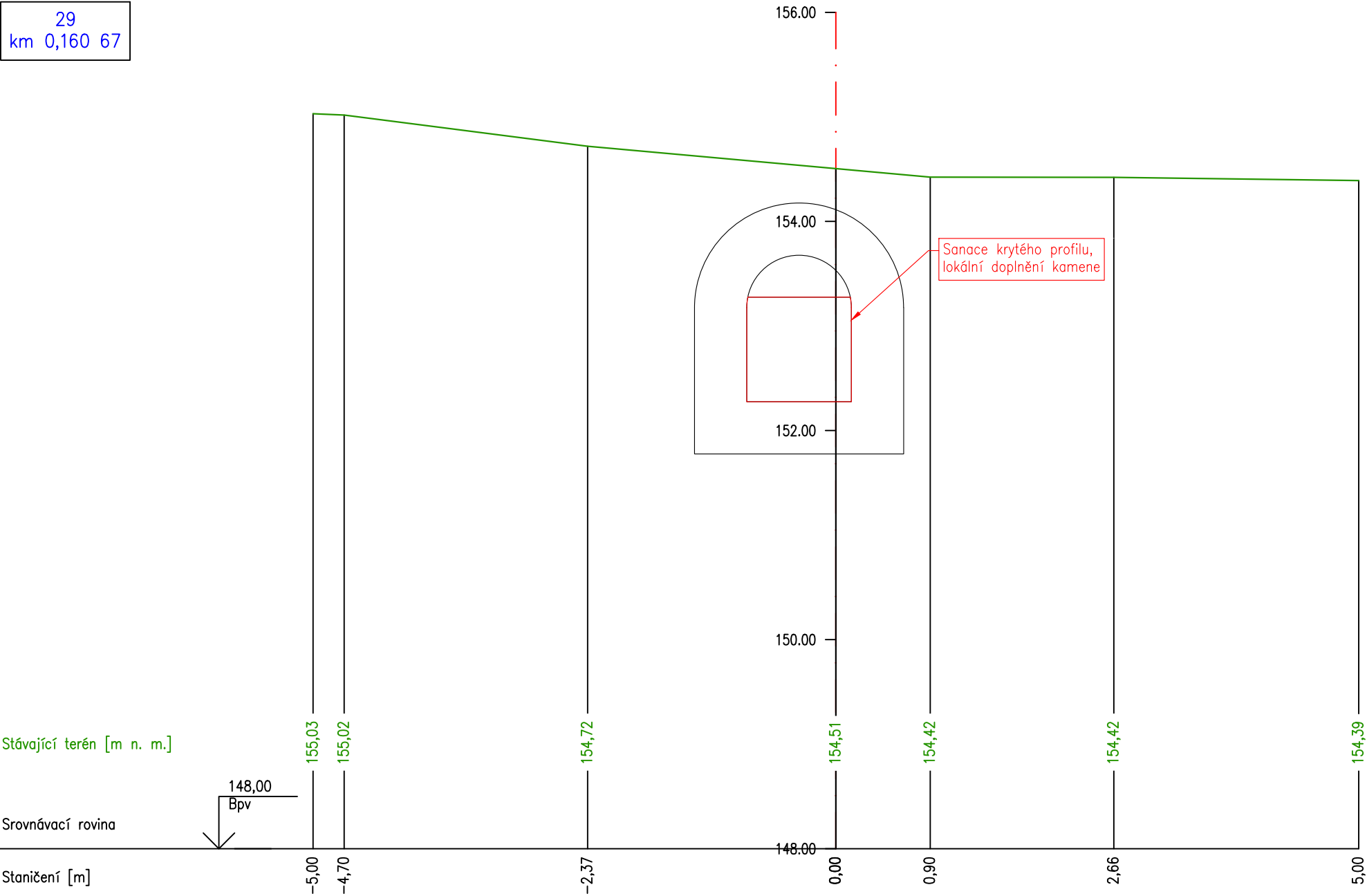
Stávající terén [m n. m.]

Srovnávací rovina

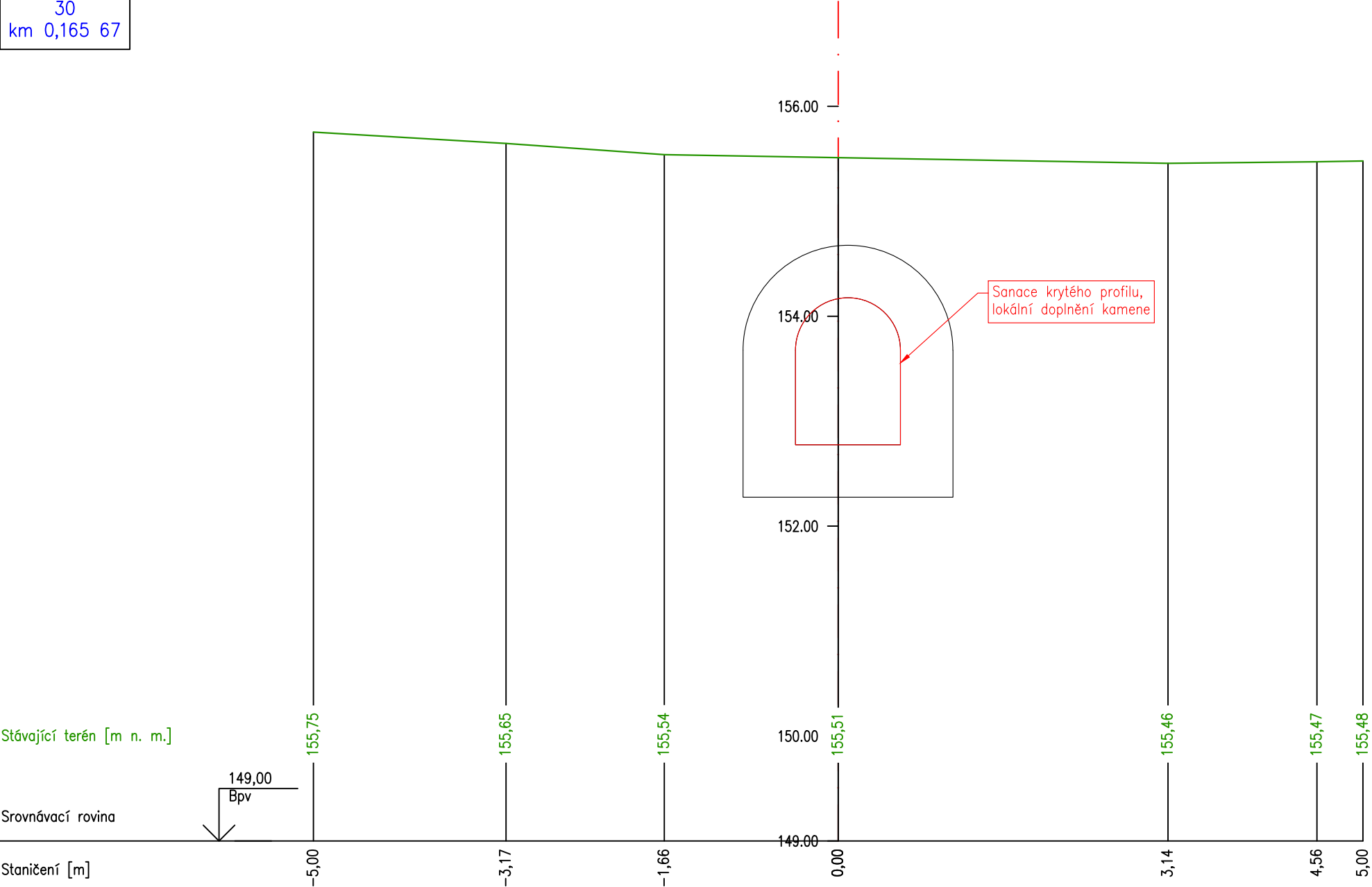
Staničení [m]



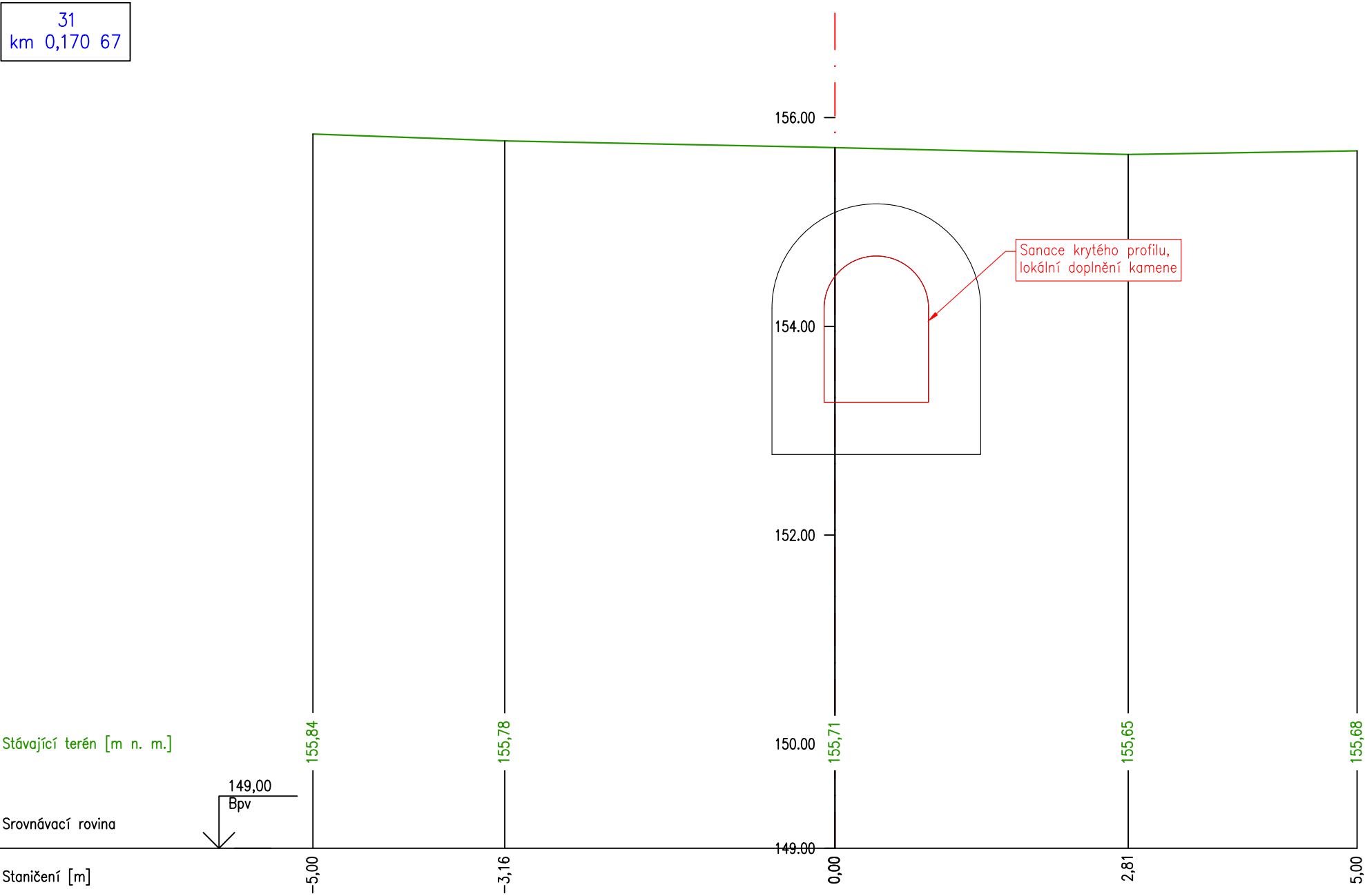
29
km 0,160 67



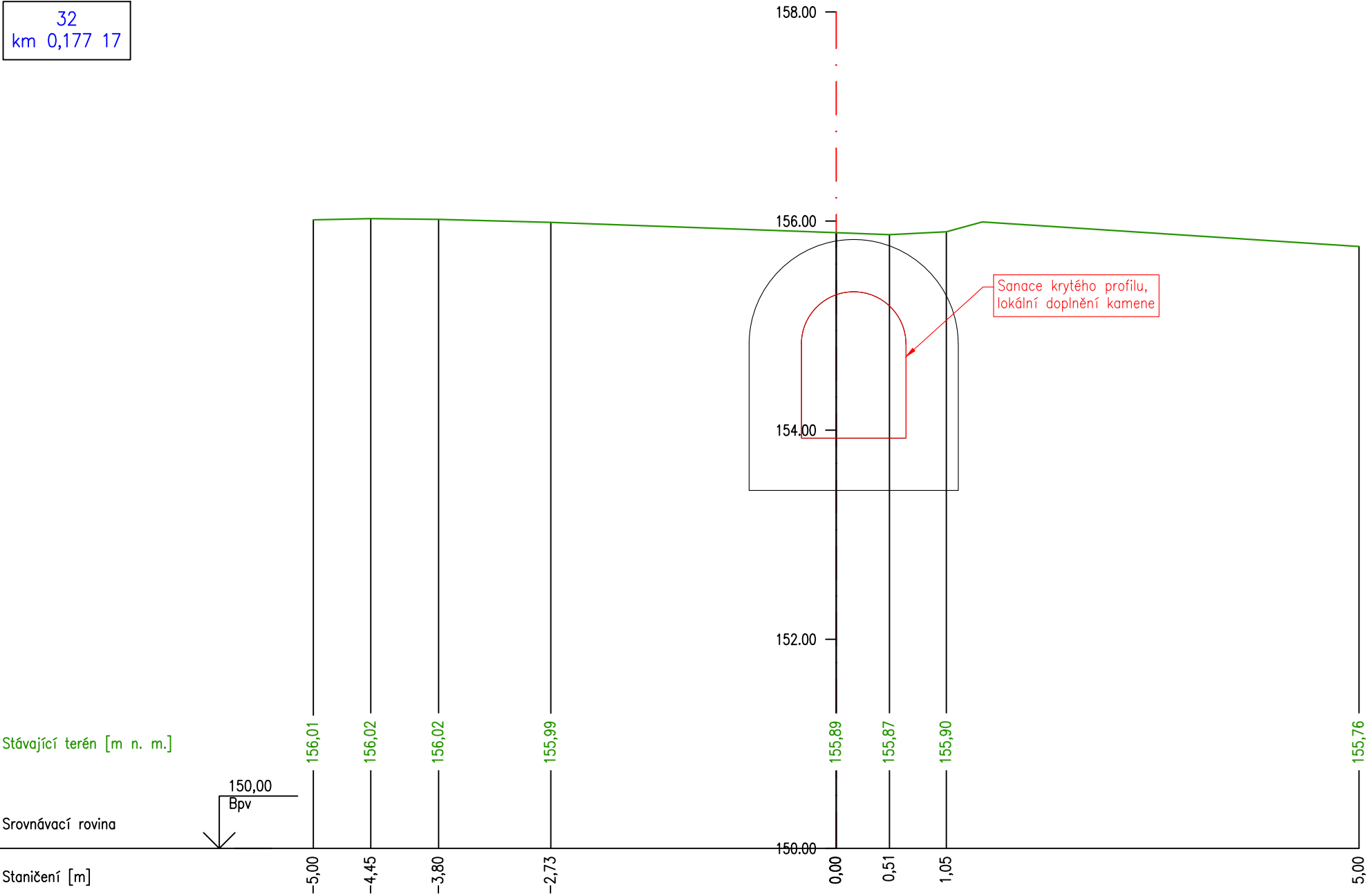
30
km 0,165 67



31
km 0,170 67



32
km 0,177 17

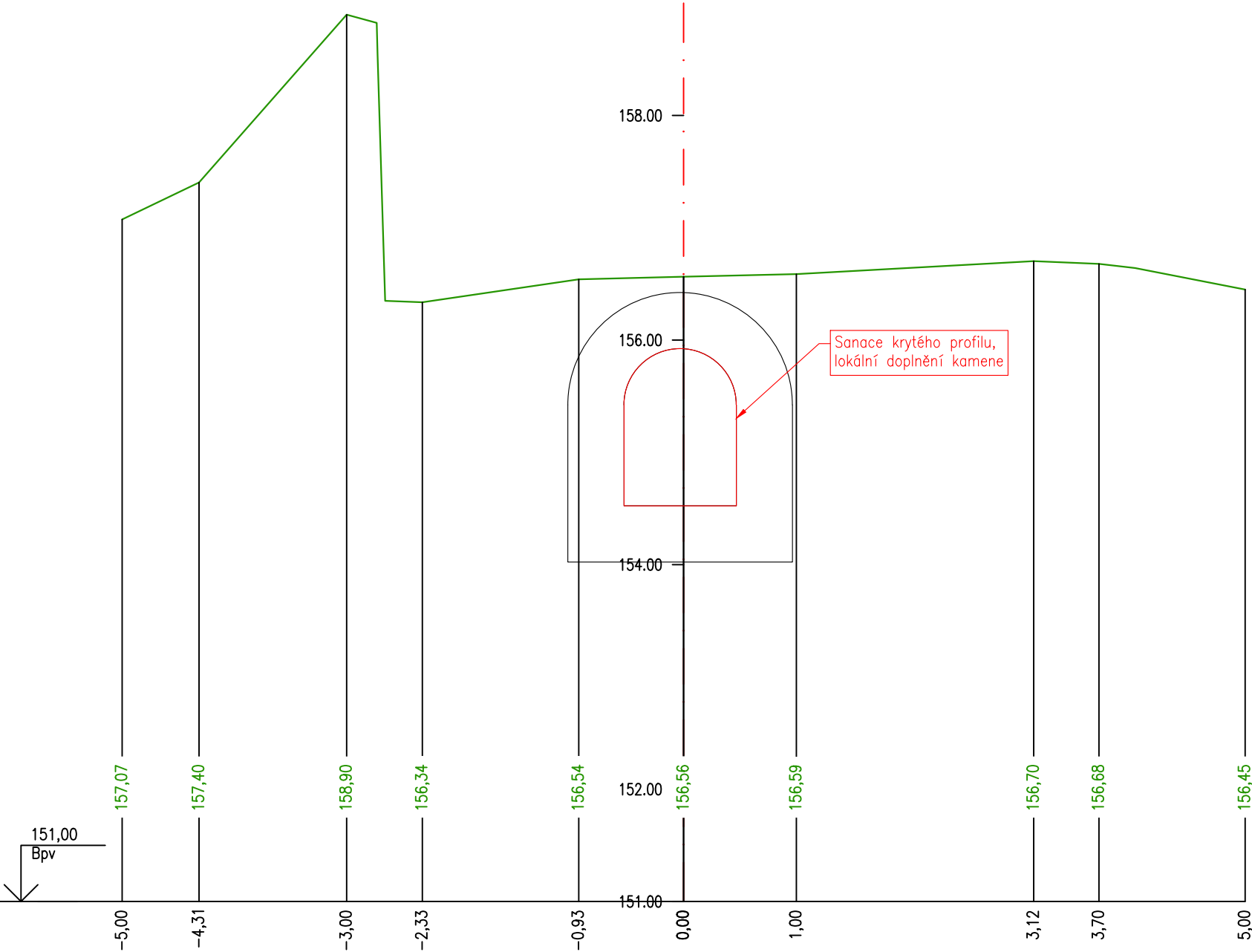


33
km 0,183 17

Stávající terén [m n. m.]

Srovnávací rovina

Staničení [m]



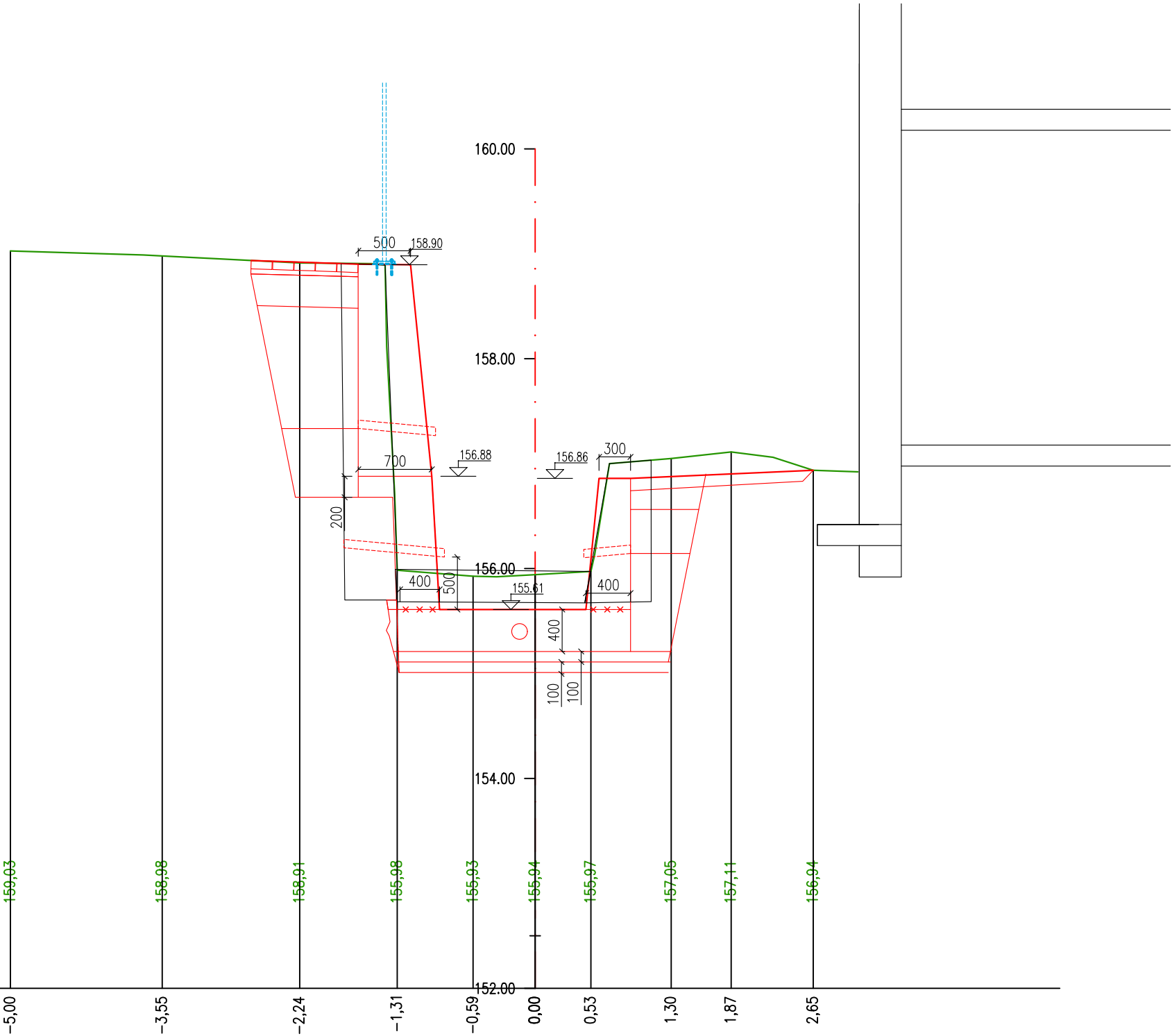
34
km 0,186 67

Stávající terén [m n. m.]

Srovnávací rovina

Staničení [m]

152,00
Bpv
152,00



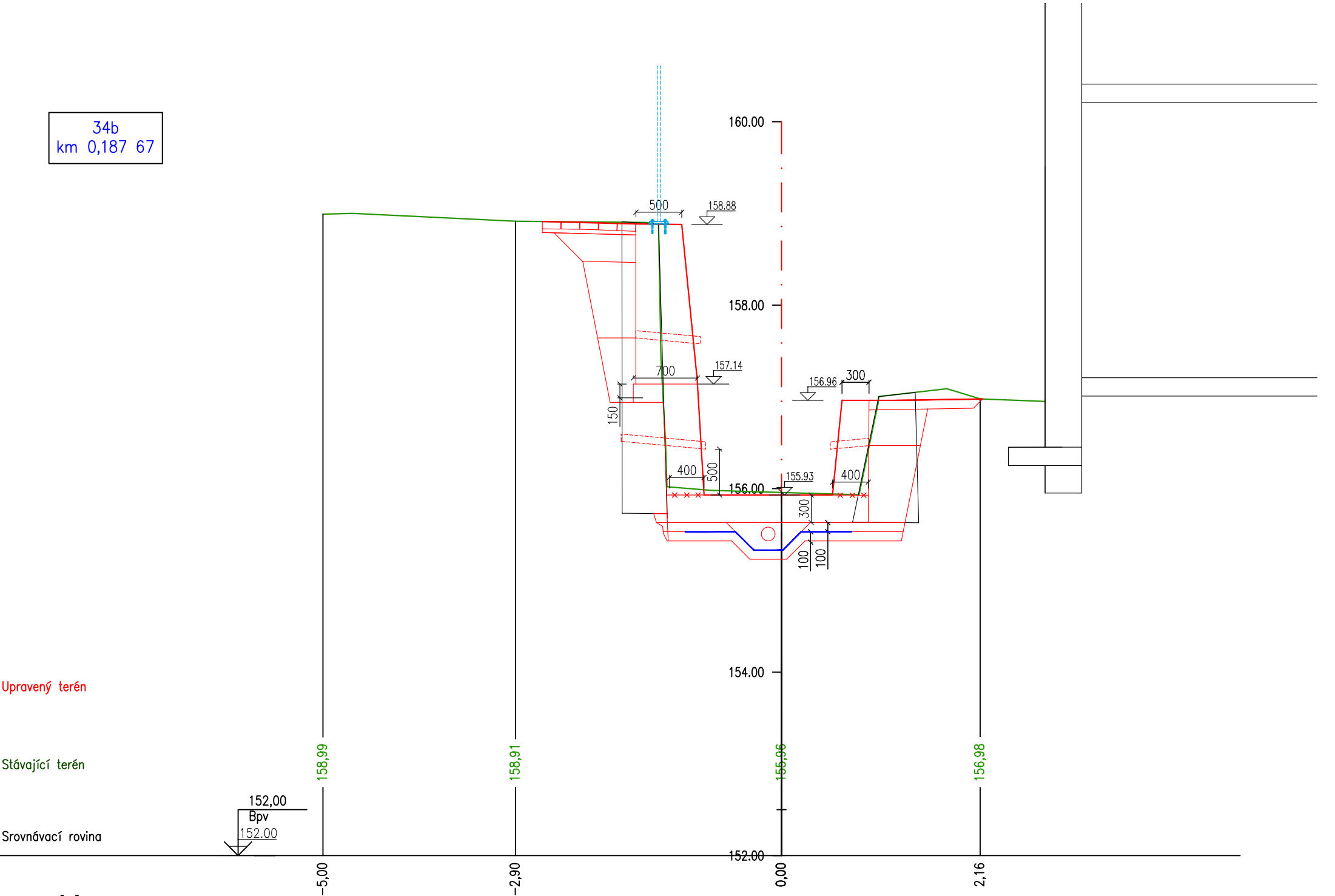
34b
km 0,187 67

Upravený terén

Stávající terén

Srovnávací rovina

Staničení [m]

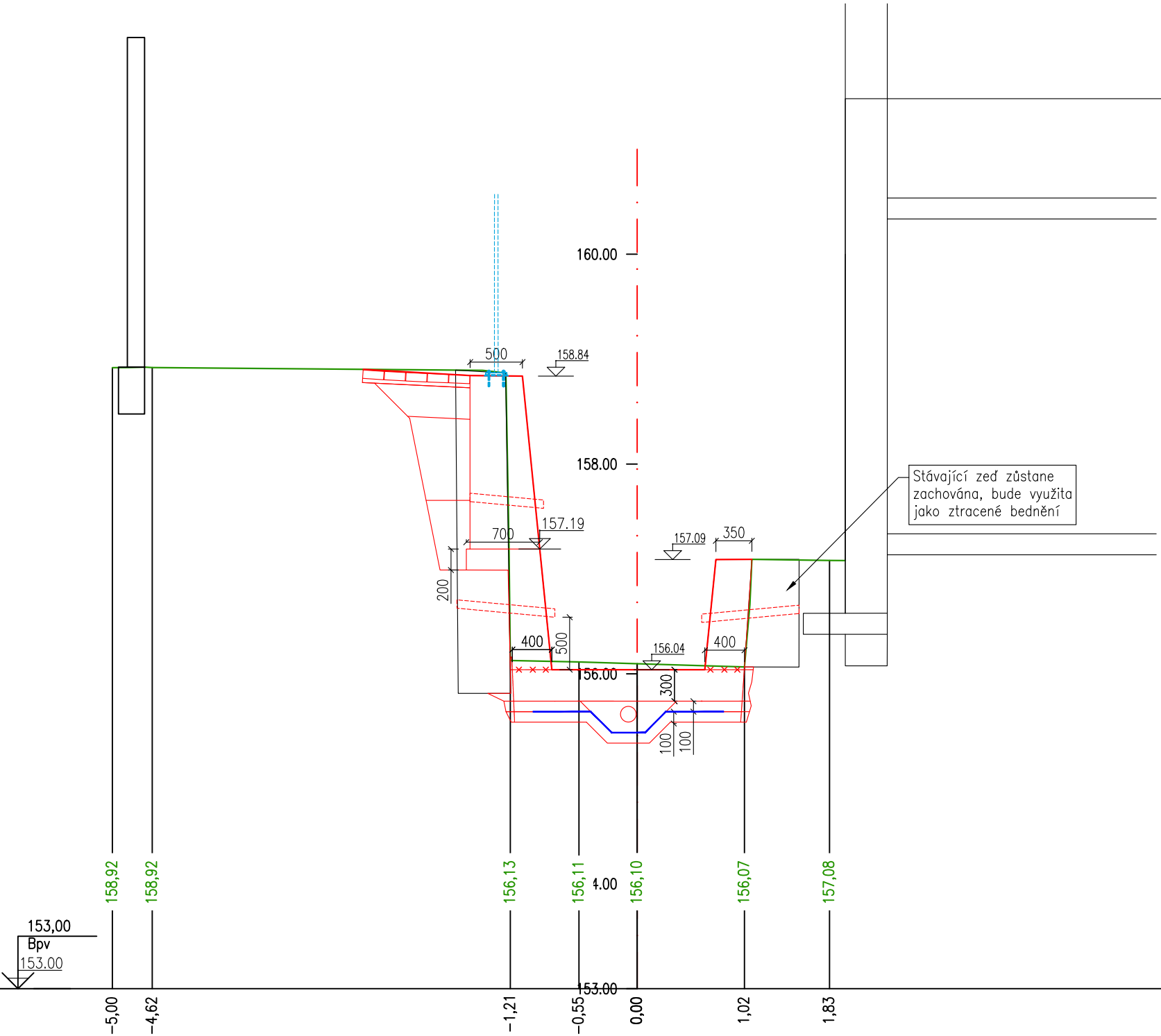


35
km 0,190 67

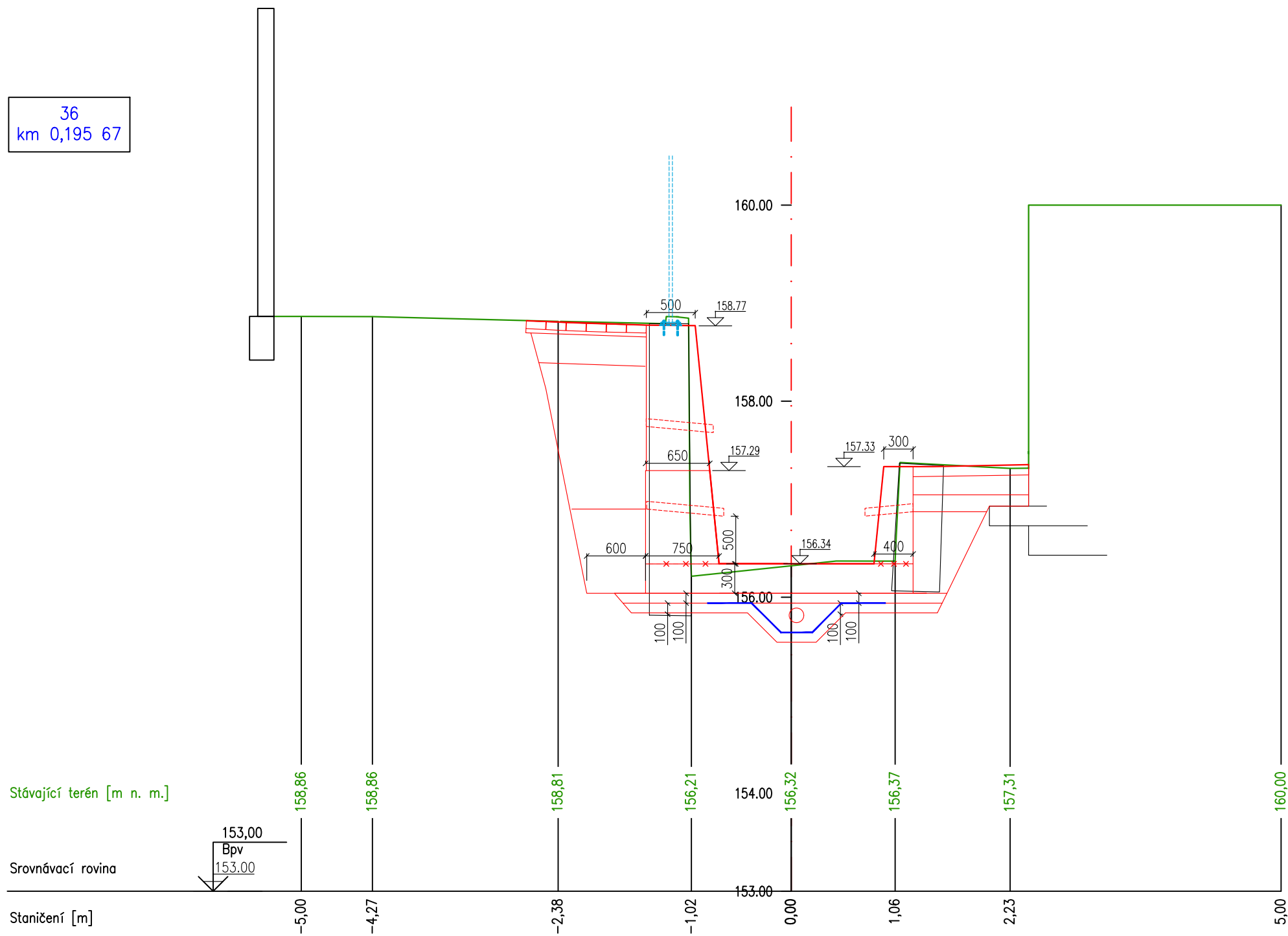
Stávající terén [m n. m.]

Srovnávací rovina

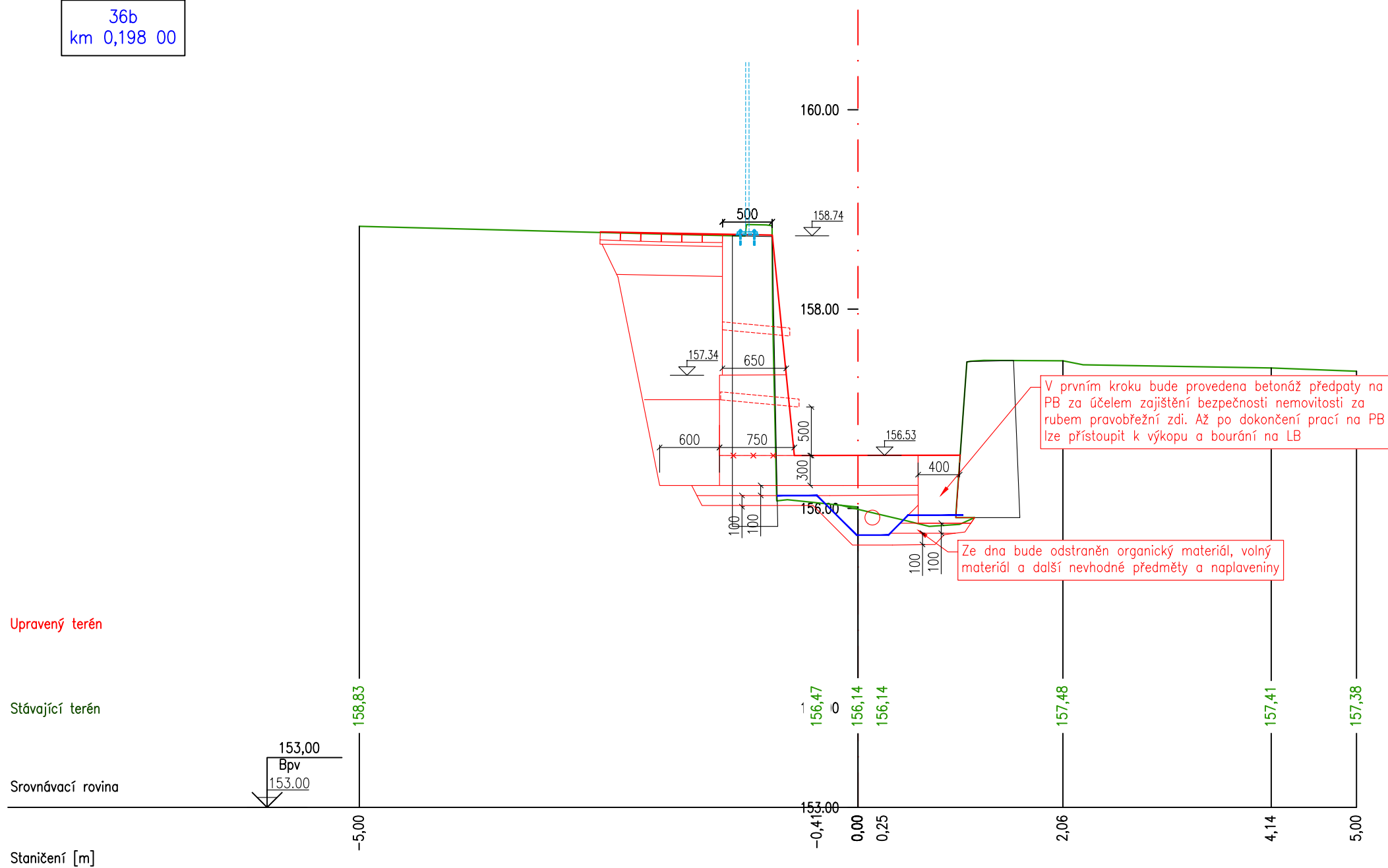
Staničení [m]



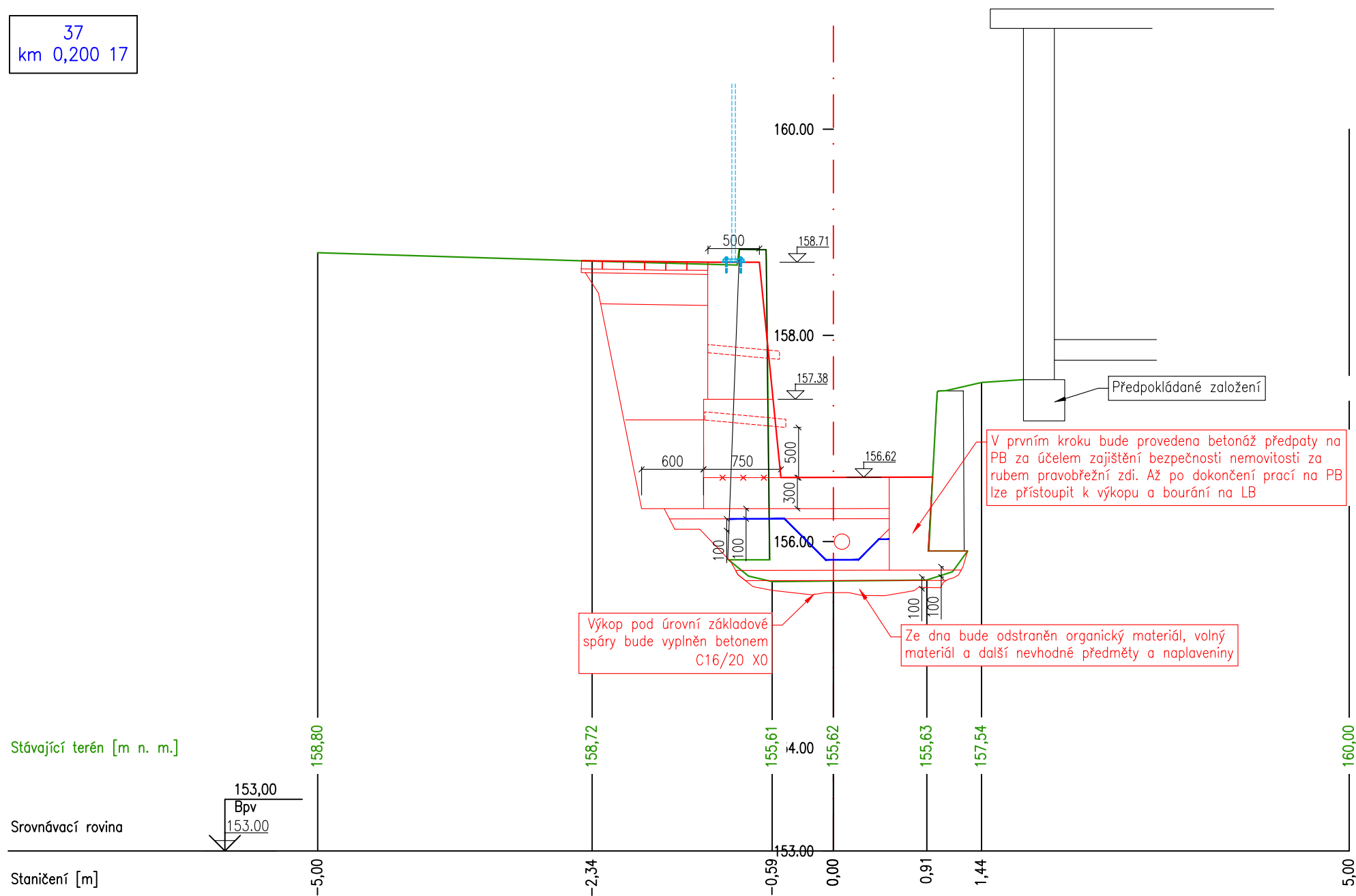
36
km 0,195 67



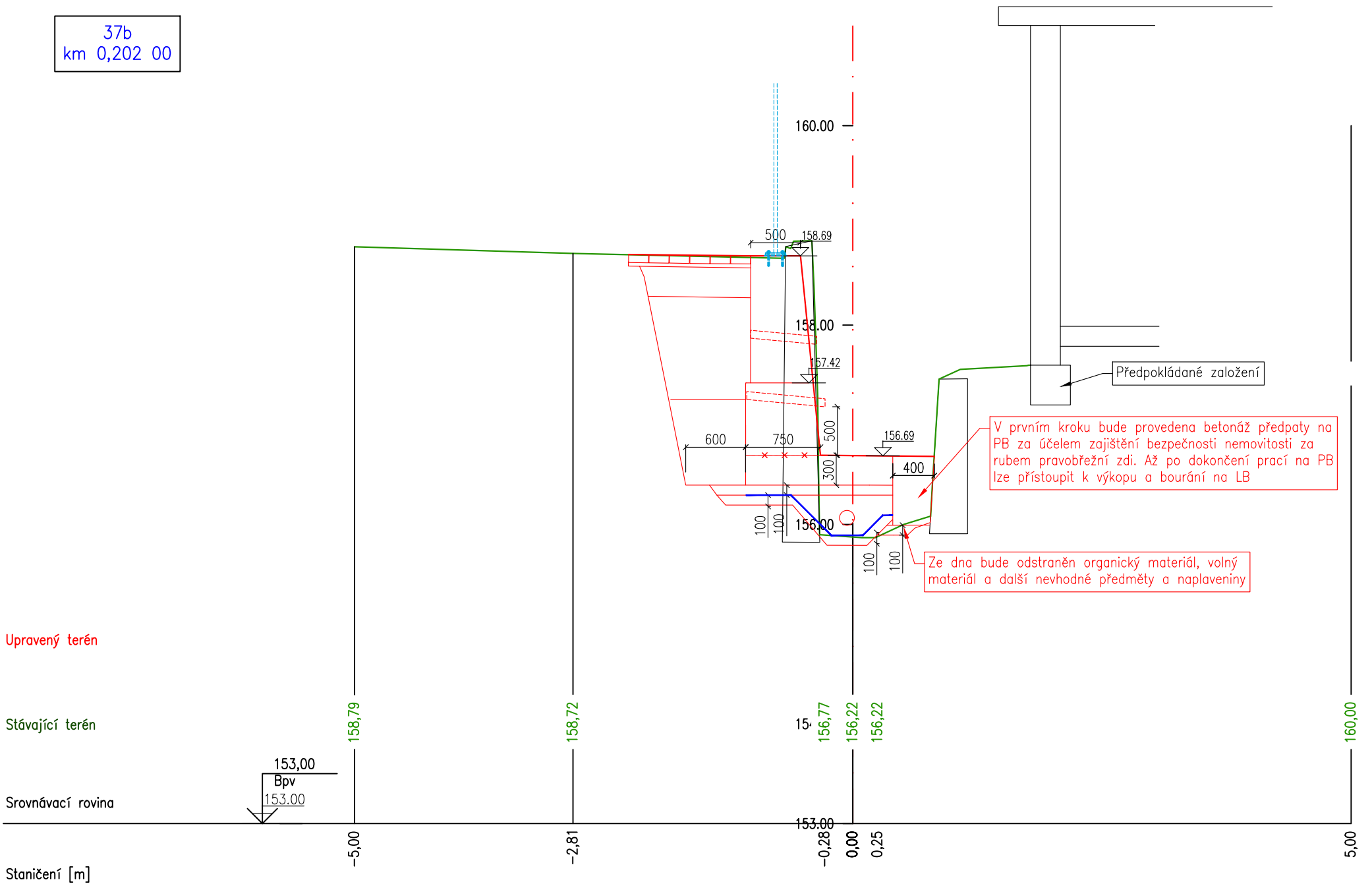
36b
km 0,198 00

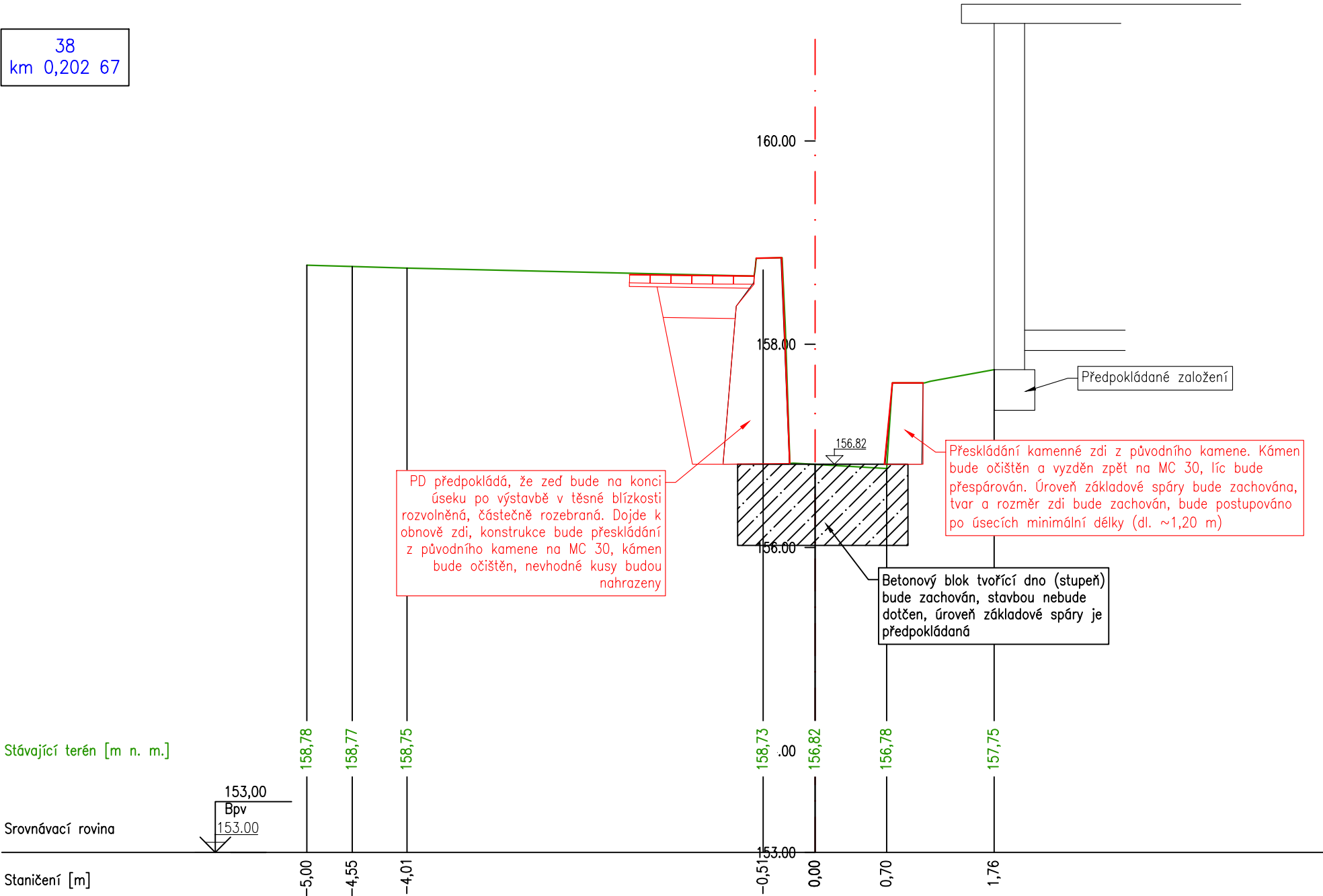


37
km 0,200 17

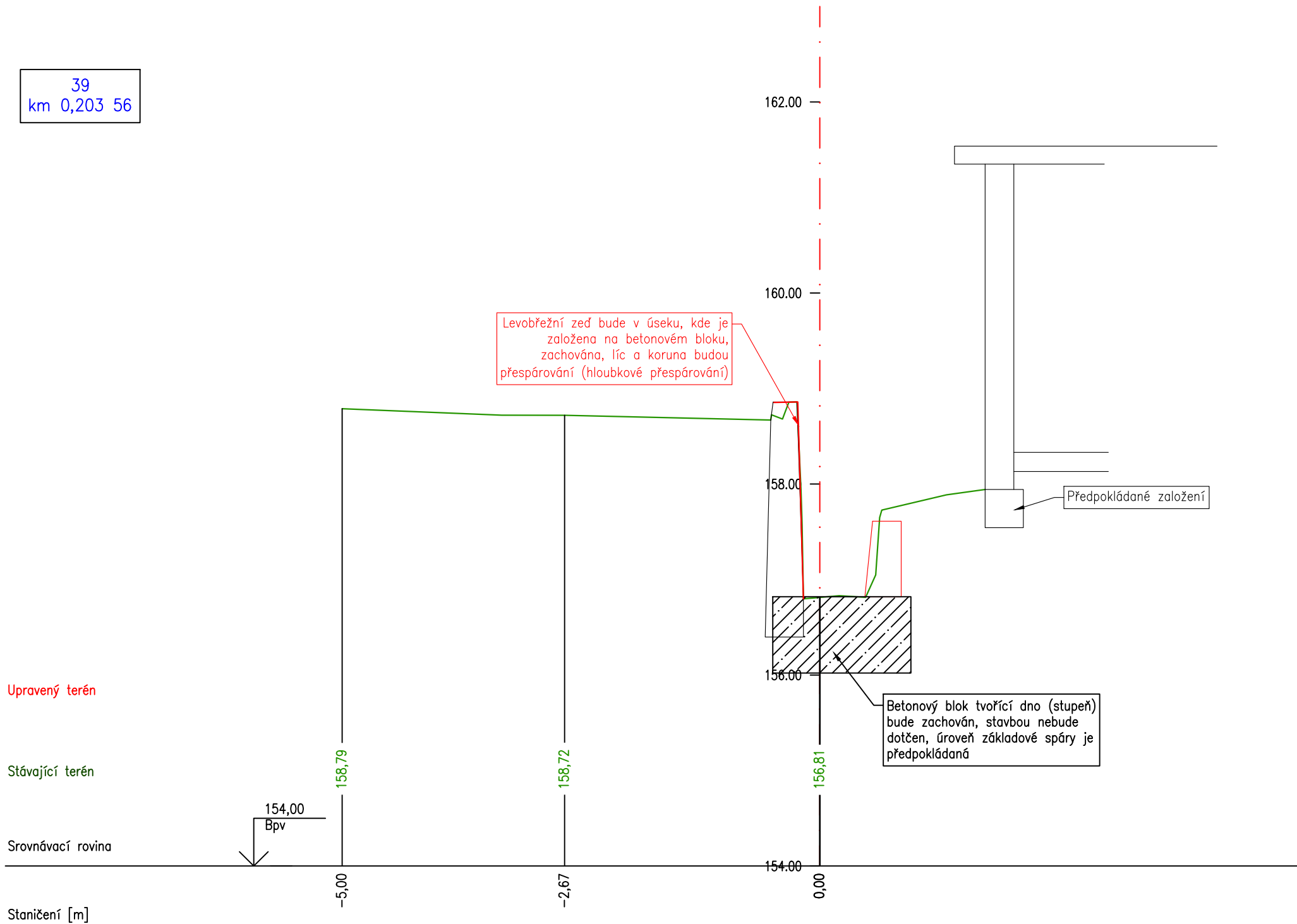


37b
km 0,202 00





39
km 0,203 56



40
km 0,204 92

